District: 1 and Vicinity

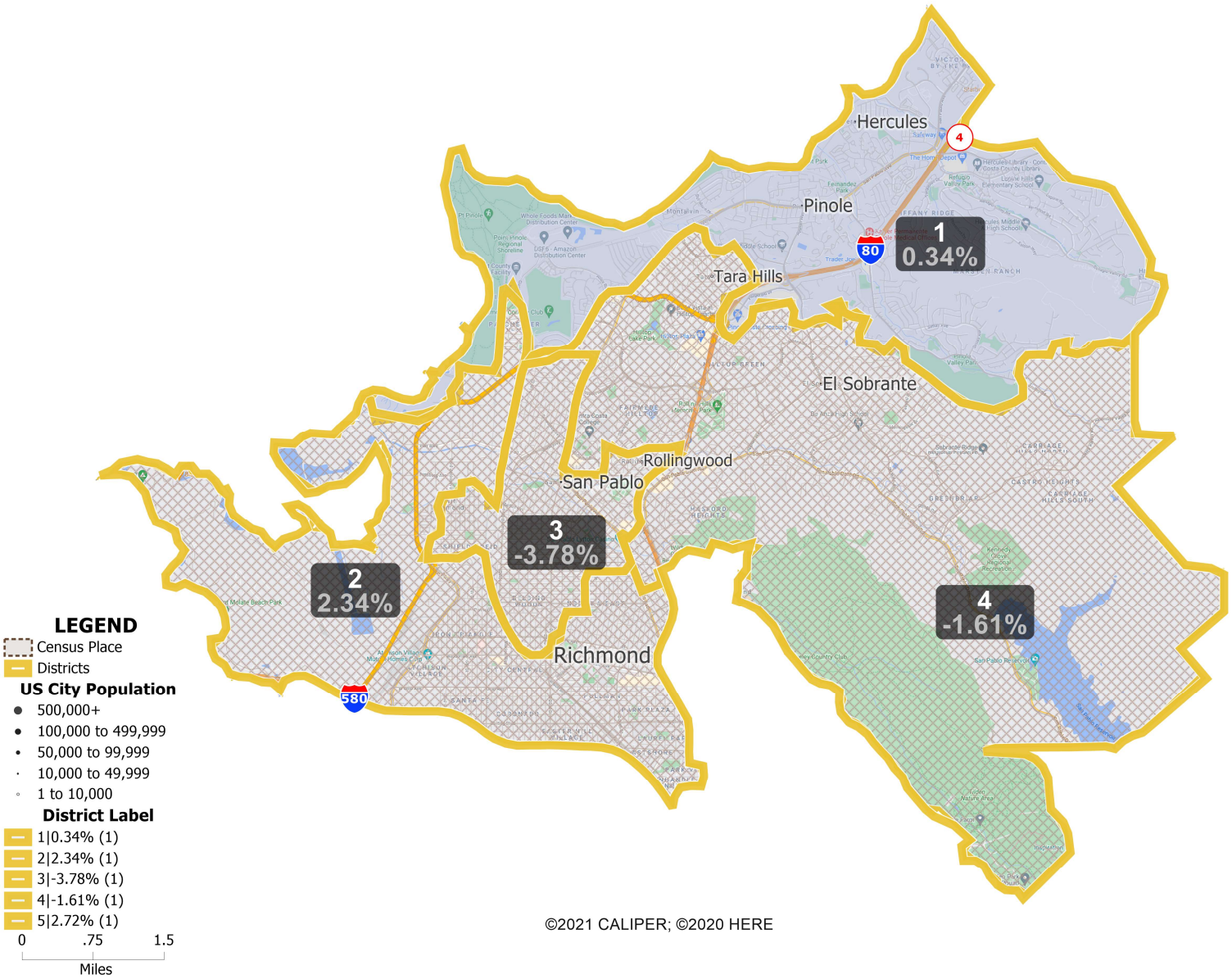

Field	Value
District	1
POP20	52336
Deviation	178
% Deviation	0.34%
WHITE20	10589
% WHITE20	20.23%
BLACK20	6796
% BLACK20	12.99%
HISP20	12559
% HISP20	24%
ASIAN20	18868
% ASIAN20	36.05%
CVAP19	37999
WCVAP19	10882
% WCVAP19	28.64%
BCVAP19	5834
% BCVAP19	15.35%
HCVAP19	6527
% HCVAP19	17.18%
ACVAP19	13803
% ACVAP19	36.32%
TOTREG	32278
WHIREG	7,959
% WHIREG	24.66%
BLAREG	4,591
% BLAREG	14.22%
HISPREG	7,599
% HISPREG	23.54%
ASIREG	11,029
% ASIREG	34.17%

District: 2 and Vicinity

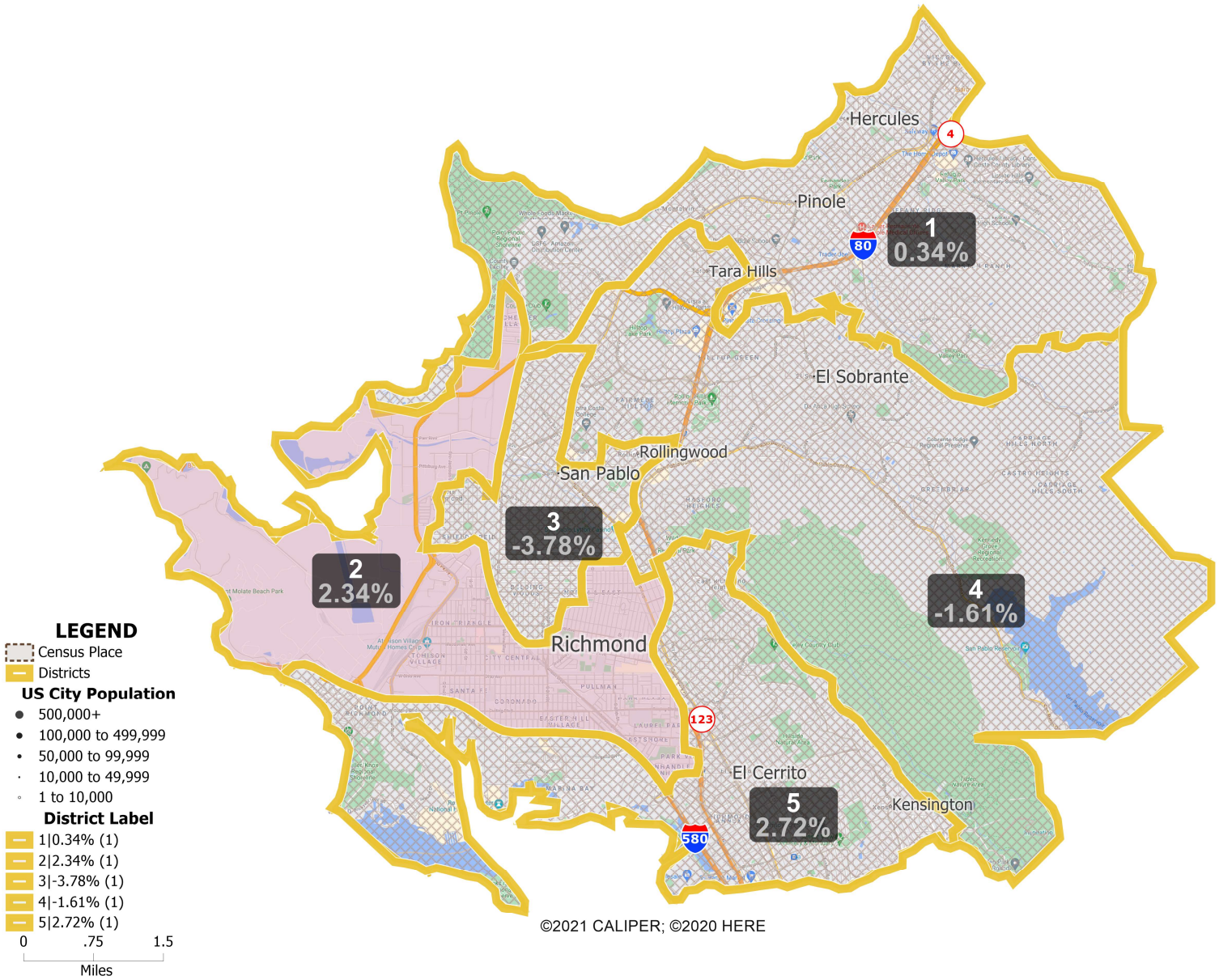

Field	Value
District	2
POP20	53377
Deviation	1,219
% Deviation	2.34%
WHITE20	4934
% WHITE20	9.24%
BLACK20	12328
% BLACK20	23.1%
HISP20	29012
% HISP20	54.35%
ASIAN20	4664
% ASIAN20	8.74%
CVAP19	26240
WCVAP19	3956
% WCVAP19	15.08%
BCVAP19	10819
% BCVAP19	41.23%
HCVAP19	7965
% HCVAP19	30.35%
ACVAP19	3137
% ACVAP19	11.96%
TOTREG	23865
WHIREG	3,152
% WHIREG	13.21%
BLAREG	8,388
% BLAREG	35.15%
HISPREG	9,613
% HISPREG	40.28%
ASIREG	1,991
% ASIREG	8.34%

District: 3 and Vicinity

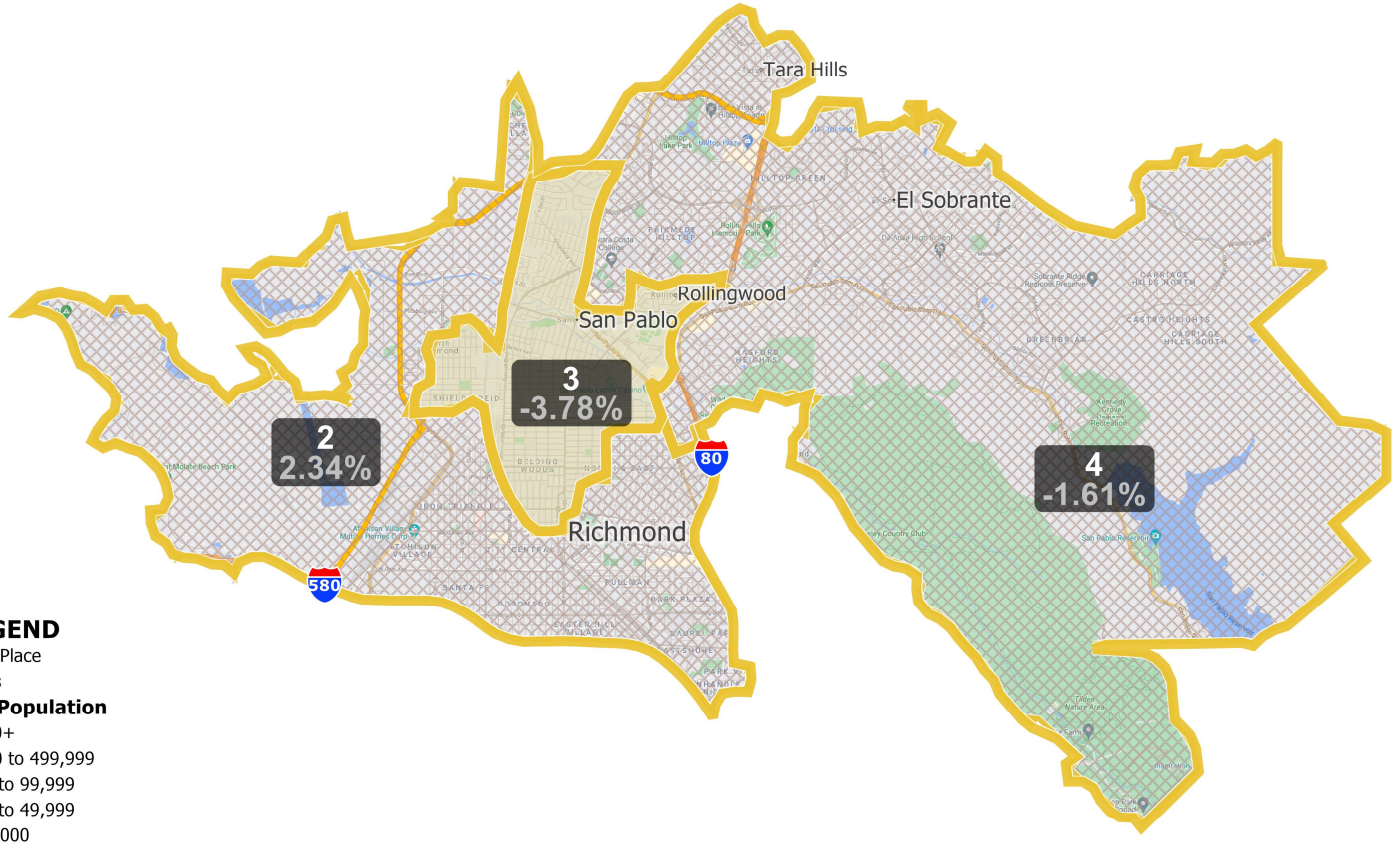

Field	Value
District	3
POP20	50184
Deviation	-1,974
% Deviation	-3.78%
WHITE20	3236
% WHITE20	6.45%
BLACK20	4650
% BLACK20	9.27%
HISP20	35036
% HISP20	69.82%
ASIAN20	5715
% ASIAN20	11.39%
CVAP19	23071
WCVAP19	2857
% WCVAP19	12.38%
BCVAP19	3883
% BCVAP19	16.83%
HCVAP19	11898
% HCVAP19	51.57%
ACVAP19	3577
% ACVAP19	15.5%
TOTREG	19398
WHIREG	1,619
% WHIREG	8.35%
BLAREG	2,649
% BLAREG	13.66%
HISPREG	12,386
% HISPREG	63.85%
ASIREG	2,345
% ASIREG	12.09%

LEGEND

Census Place

Districts

US City Population

- 500,000+
- 100,000 to 499,999
- 50,000 to 99,999
- 10,000 to 49,999
- 1 to 10,000

District Label

- 1|0.34% (1)
- 2|2.34% (1)
- 3|-3.78% (1)
- 4|-1.61% (1)
- 5|2.72% (1)

0 .75 1.5

Miles

©2021 CALIPER; ©2020 HERE

District: 4 and Vicinity

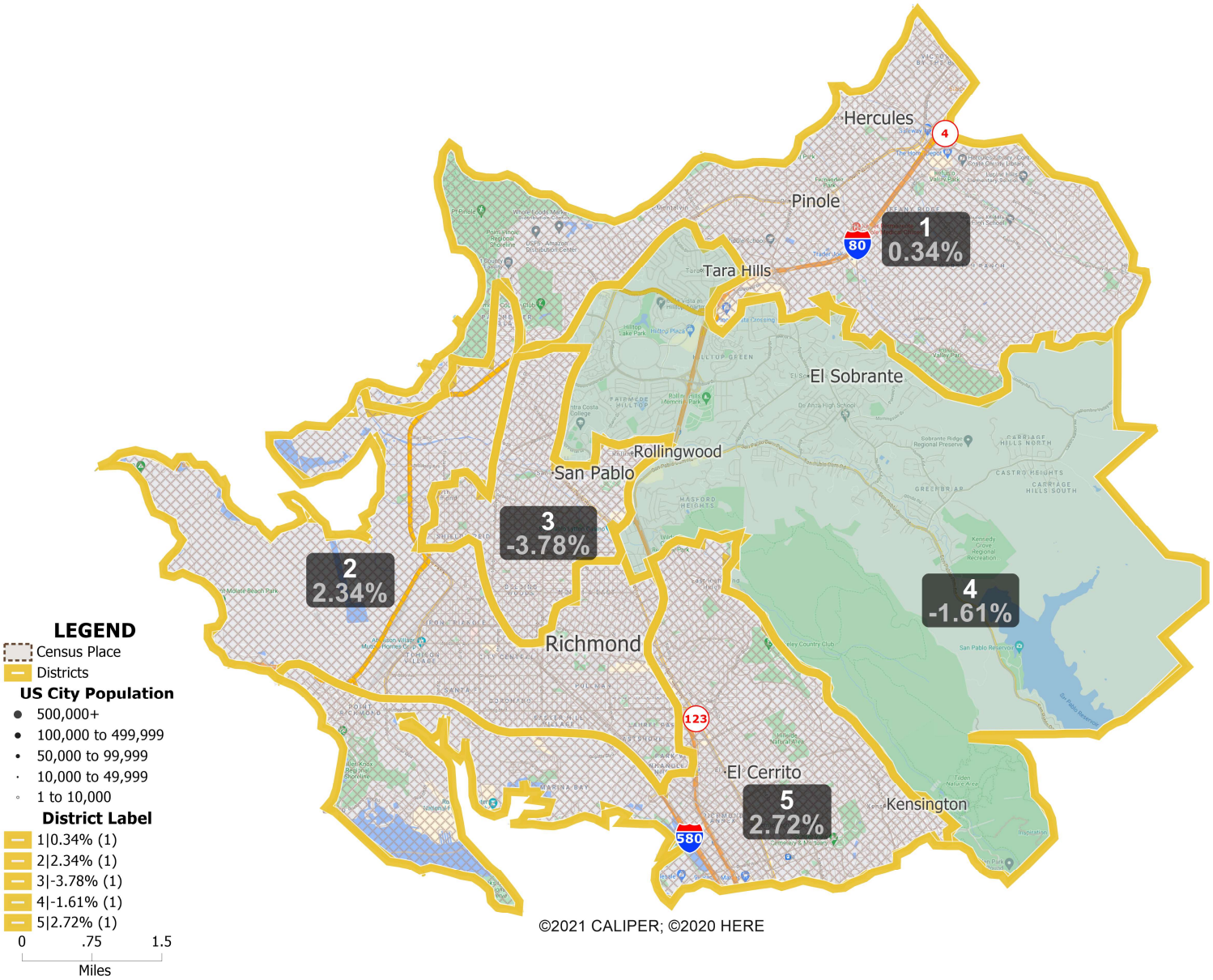

Field	Value
District	4
POP20	51316
Deviation	-842
% Deviation	-1.61%
WHITE20	11316
% WHITE20	22.05%
BLACK20	9543
% BLACK20	18.6%
HISP20	14928
% HISP20	29.09%
ASIAN20	11444
% ASIAN20	22.3%
CVAP19	34560
WCVAP19	10881
% WCVAP19	31.48%
BCVAP19	7752
% BCVAP19	22.43%
HCVAP19	7666
% HCVAP19	22.18%
ACVAP19	7714
% ACVAP19	22.32%
TOTREG	29246
WHIREG	8,582
% WHIREG	29.34%
BLAREG	6,375
% BLAREG	21.8%
HISPREG	7,000
% HISPREG	23.93%
ASIREG	6,022
% ASIREG	20.59%

District: 5 and Vicinity

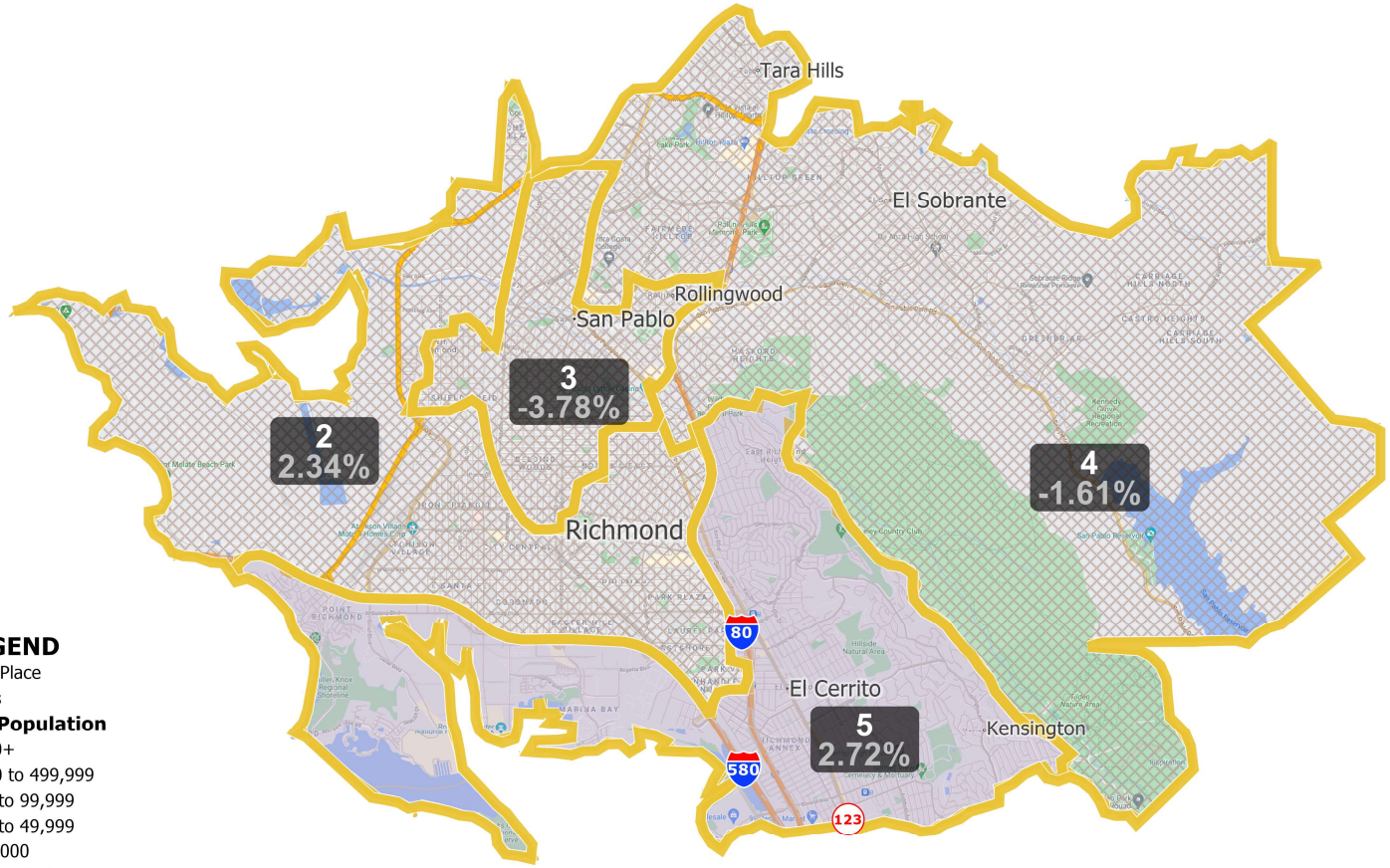

Field	Value
District	5
POP20	53578
Deviation	1,420
% Deviation	2.72%
WHITE20	24971
% WHITE20	46.61%
BLACK20	3699
% BLACK20	6.9%
HISP20	7610
% HISP20	14.2%
ASIAN20	12696
% ASIAN20	23.7%
CVAP19	37481
WCVAP19	20565
% WCVAP19	54.87%
BCVAP19	3990
% BCVAP19	10.65%
HCVAP19	3684
% HCVAP19	9.83%
ACVAP19	8348
% ACVAP19	22.27%
TOTREG	36454
WHIREG	21,000
% WHIREG	57.61%
BLAREG	2,449
% BLAREG	6.72%
HISPREG	3,412
% HISPREG	9.36%
ASIREG	8,111
% ASIREG	22.25%

LEGEND

Census Place

Districts

US City Population

- 500,000+
- 100,000 to 499,999
- 50,000 to 99,999
- 10,000 to 49,999
- 1 to 10,000

District Label

- 1|0.34% (1)
- 2|2.34% (1)
- 3|-3.78% (1)
- 4|-1.61% (1)
- 5|2.72% (1)

0 .75 1.5

Miles

©2021 CALIPER; ©2020 HERE

User: **Loren**
Plan Name: **WCCCPlan1_v3**
Plan Type: **WCCCPlan1_v3**

Measures of Compactness Report

Tuesday, December 7, 2021 7:29 PM

	Reock	Polsby-Popper	Area/Convex Hull
Sum	N/A	N/A	N/A
Min	0.24	0.11	0.52
Max	0.48	0.26	0.74
Mean	0.34	0.17	0.60
Std. Dev.	0.11	0.07	0.09

District	Reock	Polsby-Popper	Area/Convex Hull
1	0.24	0.14	0.52
2	0.28	0.11	0.55
3	0.43	0.26	0.65
4	0.48	0.22	0.74
5	0.26	0.11	0.56

Measures of Compactness Summary

Reock	The measure is always between 0 and 1, with 1 being the most compact.
Polsby-Popper	The measure is always between 0 and 1, with 1 being the most compact.
Area / Convex Hull	The measure is always between 0 and 1, with 1 being the most compact.

User: **Loren**
Plan Name: **WCCCPlan1_v4**
Plan Type: **WCCC Plan1 v4**

Travel Contiguity

Monday, December 13, 2021 2:57 PM

Name	Combined %	Drive %	Walk %	Max Drive Distance	Max Drive Time	Max Walk Distance
1		78.2%		9.33	25.96	
2		83.2%		10.93	27.35	
3		81.1%		4.79	14.53	
4		77.1%		10.49	23.83	
5		88.6%		10.34	25.62	

Travel Contiguity

Name	1
Combined %	.0%
Drive %	78.2%
Walk %	.0%
Max Drive Distance	9.33
Max Drive Time	25.96
Max Walk Distance	.00

Travel Contiguity

Name	2
Combined %	.0%
Drive %	83.2%
Walk %	.0%
Max Drive Distance	10.93
Max Drive Time	27.35
Max Walk Distance	.00

Travel Contiguity

Name	3
Combined %	.0%
Drive %	81.1%
Walk %	.0%
Max Drive Distance	4.79
Max Drive Time	14.53
Max Walk Distance	.00

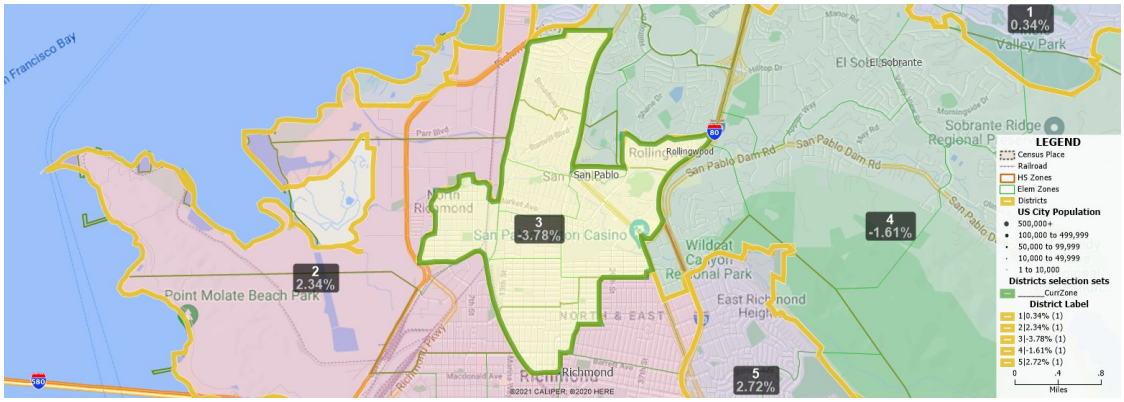

Travel Contiguity

Name	4
Combined %	.0%
Drive %	77.1%
Walk %	.0%
Max Drive Distance	10.49
Max Drive Time	23.83
Max Walk Distance	.00

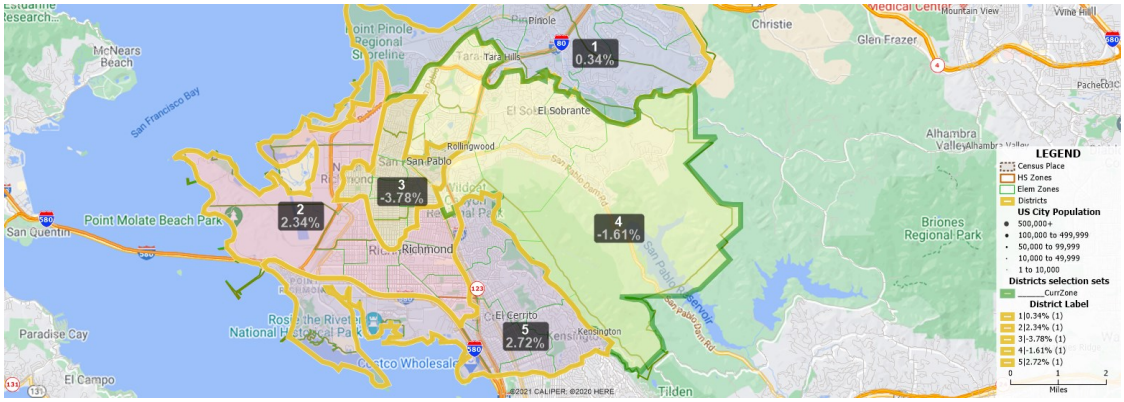

Travel Contiguity

Name	5
Combined %	.0%
Drive %	88.6%
Walk %	.0%
Max Drive Distance	10.34
Max Drive Time	25.62
Max Walk Distance	.00

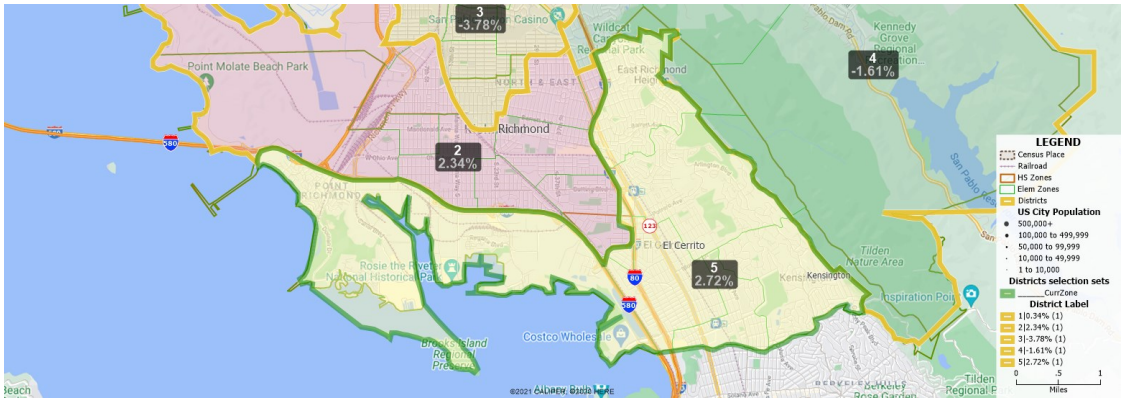

User: **Loren**
Plan Name: **WCCCPlan1_v4**
Plan Type: **WCCC Plan1 v4**

Communities of Interest (Landscape, 11x8.5)

Monday, December 13, 2021 2:37 PM

HS Zones	District	POP20	%
De Anza	1	287	0.6
De Anza	2	0	0.0
De Anza	3	9,038	18.8
De Anza	4	38,854	80.6
De Anza	5	28	0.1
El Cerrito	2	3,025	6.3
El Cerrito	4	284	0.6
El Cerrito	5	45,043	93.2
Hercules	1	23,205	100.0
Hercules	4	0	0.0
JFK	2	41,525	72.3
JFK	3	7,618	13.3
JFK	5	8,256	14.4
Pinole Valley	1	27,219	72.1
Pinole Valley	2	1,734	4.6
Pinole Valley	3	7	0.0
Pinole Valley	4	8,809	23.3
Richmond	2	7,092	16.1
Richmond	3	33,520	76.2
Richmond	4	3,364	7.7

HS Zones **-- Listed by District**

	POP20	%
District 1		
De Anza (part)	287	0.6
Hercules (part)	23,205	100.0
Pinole Valley (part)	27,219	72.1
District 1 Totals	**50,711**	
District 2		
De Anza (part)	0	0.0
El Cerrito (part)	3,025	6.3
JFK (part)	41,525	72.3
Pinole Valley (part)	1,734	4.6
Richmond (part)	7,092	16.1
District 2 Totals	**53,376**	
District 3		
De Anza (part)	9,038	18.8
JFK (part)	7,618	13.3
Pinole Valley (part)	7	0.0
Richmond (part)	33,520	76.2
District 3 Totals	**50,183**	

	POP20	%
District 4		
De Anza (part)	38,854	80.6
El Cerrito (part)	284	0.6
Hercules (part)	0	0.0
Pinole Valley (part)	8,809	23.3
Richmond (part)	3,364	7.7
District 4 Totals	**51,311**	
District 5		
De Anza (part)	28	0.1
El Cerrito (part)	45,043	93.2
JFK (part)	8,256	14.4
District 5 Totals	**53,327**	

Summary Statistics

Number of HS Zones not split	0
Number of HS Zones split	6
Number of HS Zones split in 2	1
Number of HS Zones split in 3	3
Number of HS Zones split in 4	1
Number of HS Zones split in 5	1
Total number of splits	20

User: **Loren**
Plan Name: **WCCCPlan1_v4**
Plan Type: **WCCC Plan1 v4**

Communities of Interest (Landscape, 11x8.5)

Monday, December 13, 2021 3:01 PM

Elem Zones	District	POP20	%
Bayview Elementary	2	0	0.0
Bayview Elementary	3	5,964	54.1
Bayview Elementary	4	5,066	45.9
Chavez Elementary	3	4,817	100.0
Collins Elementary	1	6,477	100.0
Coronado Elementary	2	5,061	100.0
Coronado Elementary	5	0	0.0
Dover Elementary	2	1	0.0
Dover Elementary	3	5,598	100.0
Downer Elementary	3	4,278	100.0
Ellerhorst Elementary	1	4,332	99.6
Ellerhorst Elementary	4	19	0.5
Fairmont Elementary	2	0	0.0
Fairmont Elementary	5	13,250	100.0
Ford Elementary	2	13	0.2
Ford Elementary	3	5,563	99.8
Ford Elementary	4	1	0.0
Grant Elementary	2	18	0.3
Grant Elementary	3	6,343	99.7
Hanna Ranch Elementary	1	3,968	100.0
Hanna Ranch Elementary	4	0	0.0

Elem Zones	District	POP20	%
Harding Elementary	5	5,474	100.0
Highland Elementary	3	3,074	38.2
Highland Elementary	4	4,975	61.8
Kensington Elementary	4	18	0.3
Kensington Elementary	5	7,392	99.8
King Elementary	2	7,757	100.0
King Elementary	3	0	0.0
Lake Elementary	2	5	0.1
Lake Elementary	3	5,788	81.7
Lake Elementary	4	1,292	18.2
Lincoln Elementary	2	4,256	100.0
Lupine Hills Elementary	1	9,045	100.0
Madera Elementary	2	1	0.0
Madera Elementary	4	151	1.6
Madera Elementary	5	9,355	98.4
Mira Vista School	2	1,407	14.1
Mira Vista School	4	115	1.2
Mira Vista School	5	8,473	84.8
Montalvin Elementary	1	7,091	80.1
Montalvin Elementary	2	1,734	19.6
Montalvin Elementary	3	7	0.1
Montalvin Elementary	4	25	0.3
Murphy Elementary	1	260	2.6
Murphy Elementary	4	9,926	97.5
Nystrom Elementary	2	8,825	100.0

Elem Zones	District	POP20	%
Nystrom Elementary	3	3	0.0
Nystrom Elementary	5	0	0.0
Ohlone Elementary	1	10,192	100.0
Olinda Elementary	1	18	0.3
Olinda Elementary	4	5,416	99.7
Peres Elementary	2	5,496	99.9
Peres Elementary	3	5	0.1
Riverside Elementary	2	49	0.6
Riverside Elementary	3	2,595	34.1
Riverside Elementary	4	4,947	64.9
Riverside Elementary	5	27	0.4
Shannon Elementary	1	5,666	89.5
Shannon Elementary	4	664	10.5
Sheldon Elementary	4	7,156	100.0
Sheldon Elementary	5	0	0.0
Stege Elementary	2	7,771	85.8
Stege Elementary	5	1,283	14.2
Stewart School	1	3,169	99.4
Stewart School	4	19	0.6
Tara Hills Elementary	1	485	5.7
Tara Hills Elementary	4	8,081	94.3
Valley View Elementary	1	9	0.3
Valley View Elementary	4	3,441	99.7
Verde Elementary	2	1,528	23.9
Verde Elementary	3	4,877	76.1

Communities of Interest (Landscape, 11x8.5)

Elem Zones	District	POP20	%
Washington Elementary	2	1,435	15.1
Washington Elementary	5	8,072	84.9
Wilson Elementary	2	8,020	86.3
Wilson Elementary	3	1,272	13.7

Elem Zones **-- Listed by District**

	POP20	%
District 1		
Collins Elementary	6,477	100.0
Ellerhorst Elementary (part)	4,332	99.6
Hanna Ranch Elementary (part)	3,968	100.0
Lupine Hills Elementary	9,045	100.0
Montalvin Elementary (part)	7,091	80.1
Murphy Elementary (part)	260	2.6
Ohlone Elementary	10,192	100.0
Olinda Elementary (part)	18	0.3
Shannon Elementary (part)	5,666	89.5
Stewart School (part)	3,169	99.4
Tara Hills Elementary (part)	485	5.7
Valley View Elementary (part)	9	0.3
District 1 Totals	**50,712**	

	POP20	%
District 2		
Bayview Elementary (part)	0	0.0
Coronado Elementary (part)	5,061	100.0
Dover Elementary (part)	1	0.0
Fairmont Elementary (part)	0	0.0
Ford Elementary (part)	13	0.2
Grant Elementary (part)	18	0.3
King Elementary (part)	7,757	100.0
Lake Elementary (part)	5	0.1
Lincoln Elementary	4,256	100.0
Madera Elementary (part)	1	0.0
Mira Vista School (part)	1,407	14.1
Montalvin Elementary (part)	1,734	19.6
Nystrom Elementary (part)	8,825	100.0
Peres Elementary (part)	5,496	99.9
Riverside Elementary (part)	49	0.6
Stege Elementary (part)	7,771	85.8
Verde Elementary (part)	1,528	23.9
Washington Elementary (part)	1,435	15.1
Wilson Elementary (part)	8,020	86.3
District 2 Totals	**53,377**	

	POP20	%
District 3		
Bayview Elementary (part)	5,964	54.1
Chavez Elementary	4,817	100.0
Dover Elementary (part)	5,598	100.0
Downer Elementary	4,278	100.0
Ford Elementary (part)	5,563	99.8
Grant Elementary (part)	6,343	99.7
Highland Elementary (part)	3,074	38.2
King Elementary (part)	0	0.0
Lake Elementary (part)	5,788	81.7
Montalvin Elementary (part)	7	0.1
Nystrom Elementary (part)	3	0.0
Peres Elementary (part)	5	0.1
Riverside Elementary (part)	2,595	34.1
Verde Elementary (part)	4,877	76.1
Wilson Elementary (part)	1,272	13.7
District 3 Totals	**50,184**	

	POP20	%
District 4		
Bayview Elementary (part)	5,066	45.9
Ellerhorst Elementary (part)	19	0.5
Ford Elementary (part)	1	0.0
Hanna Ranch Elementary (part)	0	0.0
Highland Elementary (part)	4,975	61.8
Kensington Elementary (part)	18	0.3
Lake Elementary (part)	1,292	18.2
Madera Elementary (part)	151	1.6
Mira Vista School (part)	115	1.2
Montalvin Elementary (part)	25	0.3
Murphy Elementary (part)	9,926	97.5
Olinda Elementary (part)	5,416	99.7
Riverside Elementary (part)	4,947	64.9
Shannon Elementary (part)	664	10.5
Sheldon Elementary (part)	7,156	100.0
Stewart School (part)	19	0.6
Tara Hills Elementary (part)	8,081	94.3
Valley View Elementary (part)	3,441	99.7
District 4 Totals	**51,312**	

	POP20	%
District 5		
Coronado Elementary (part)	0	0.0
Fairmont Elementary (part)	13,250	100.0
Harding Elementary	5,474	100.0
Kensington Elementary (part)	7,392	99.8
Madera Elementary (part)	9,355	98.4
Mira Vista School (part)	8,473	84.8
Nystrom Elementary (part)	0	0.0
Riverside Elementary (part)	27	0.4
Sheldon Elementary (part)	0	0.0
Stege Elementary (part)	1,283	14.2
Washington Elementary (part)	8,072	84.9
District 5 Totals	**53,326**	

Summary Statistics

Number of Elem Zones not split	7
Number of Elem Zones split	29
Number of Elem Zones split in 2	21
Number of Elem Zones split in 3	6
Number of Elem Zones split in 4	2
Total number of splits	68