District: 1 and Vicinity

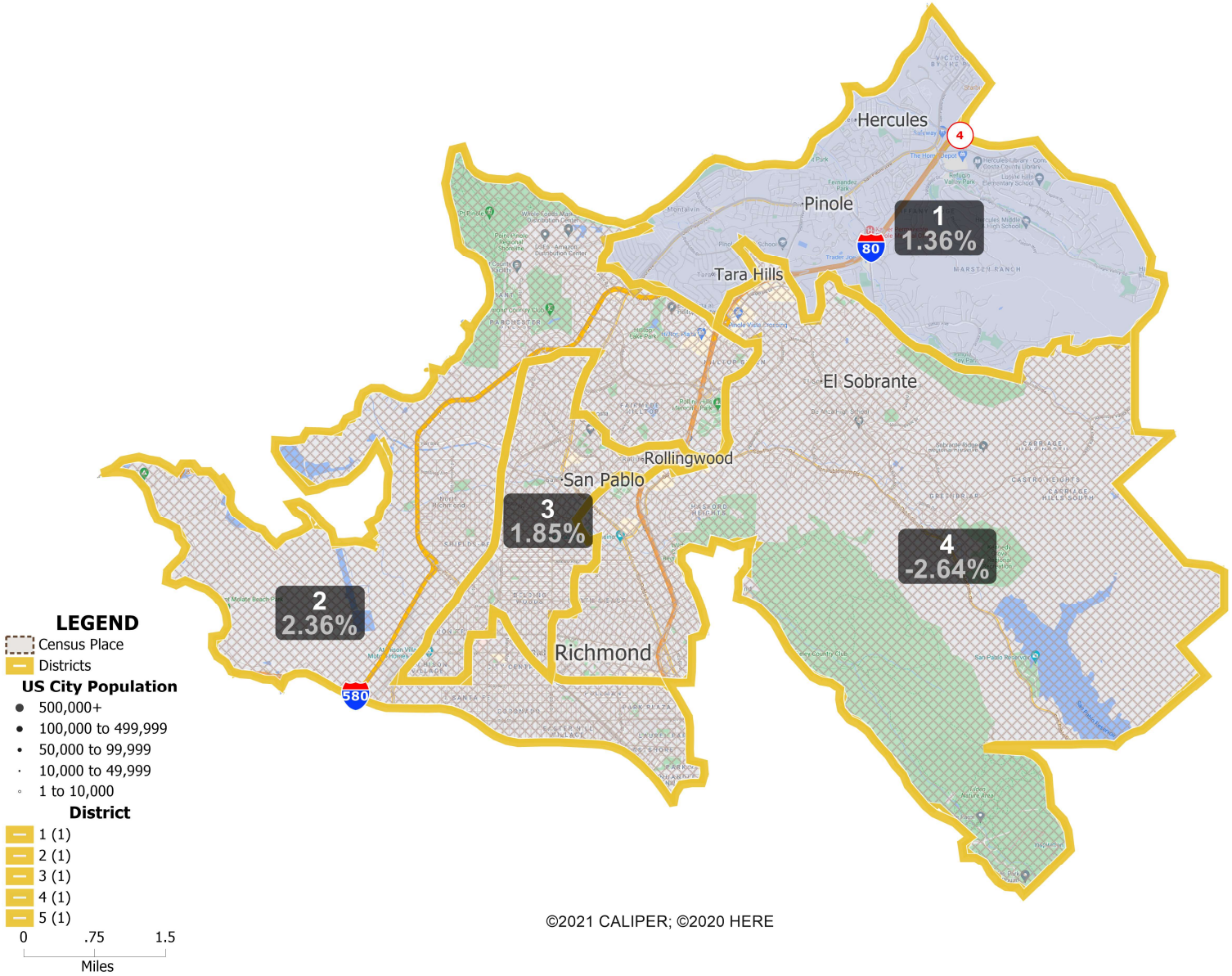

©2021 CALIPER; ©2020 HERE

Field	Value
District	1
POP20	52867
Deviation	709
% Deviation	1.36%
WHITE20	10986
% WHITE20	20.78%
BLACK20	6607
% BLACK20	12.5%
HISP20	13627
% HISP20	25.78%
ASIAN20	18112
% ASIAN20	34.26%
CVAP19	38346
WCVAP19	10958
% WCVAP19	28.58%
BCVAP19	5674
% BCVAP19	14.8%
HCVAP19	7264
% HCVAP19	18.94%
ACVAP19	13477
% ACVAP19	35.15%
TOTREG	32,846
WHIREG	8,373
% WHIREG	25.49%
BLAREG	4,574
% BLAREG	13.93%
HISPREG	8,266
% HISPREG	25.17%
ASIREG	10,521
% ASIREG	32.03%

District: 2 and Vicinity

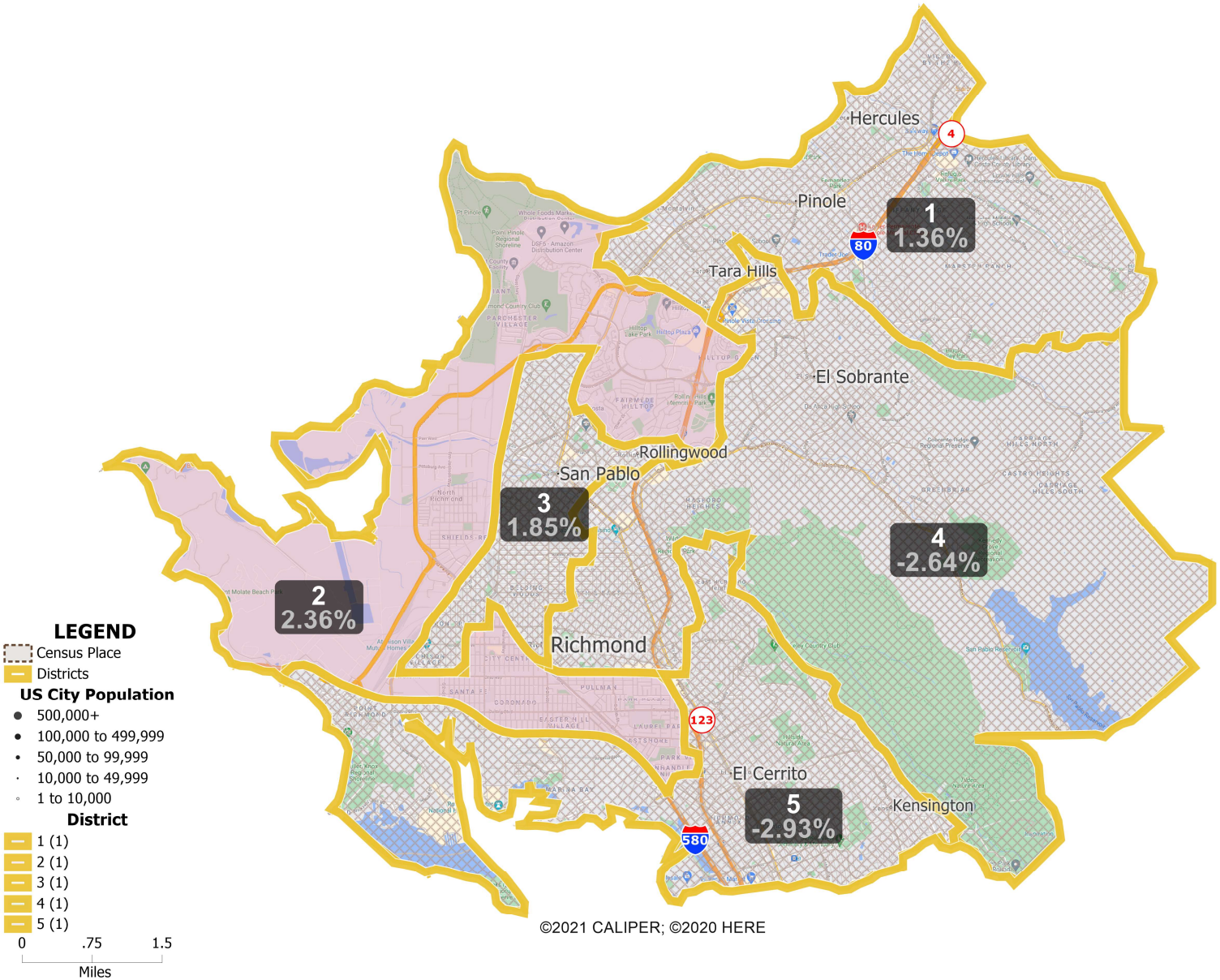

Field	Value
District	2
POP20	53387
Deviation	1,229
% Deviation	2.36%
WHITE20	3794
% WHITE20	7.11%
BLACK20	15131
% BLACK20	28.34%
HISP20	24323
% HISP20	45.56%
ASIAN20	7295
% ASIAN20	13.66%
CVAP19	29871
WCVAP19	3530
% WCVAP19	11.82%
BCVAP19	13196
% BCVAP19	44.18%
HCVAP19	7676
% HCVAP19	25.7%
ACVAP19	4946
% ACVAP19	16.56%
TOTREG	23,633
WHIREG	1,915
% WHIREG	8.1%
BLAREG	10,097
% BLAREG	42.72%
HISPREG	7,581
% HISPREG	32.08%
ASIREG	3,294
% ASIREG	13.94%

District: 3 and Vicinity

©2021 CALIPER; ©2020 HERE

Field	Value
District	3
POP20	53125
Deviation	967
% Deviation	1.85%
WHITE20	3222
% WHITE20	6.06%
BLACK20	5418
% BLACK20	10.2%
HISP20	36916
% HISP20	69.49%
ASIAN20	5879
% ASIAN20	11.07%
CVAP19	23311
WCVAP19	2680
% WCVAP19	11.5%
BCVAP19	4012
% BCVAP19	17.21%
HCVAP19	12371
% HCVAP19	53.07%
ACVAP19	3557
% ACVAP19	15.26%
TOTREG	20,538
WHIREG	1,631
% WHIREG	7.94%
BLAREG	3,179
% BLAREG	15.48%
HISPREG	12,968
% HISPREG	63.14%
ASIREG	2,319
% ASIREG	11.29%

District: 4 and Vicinity

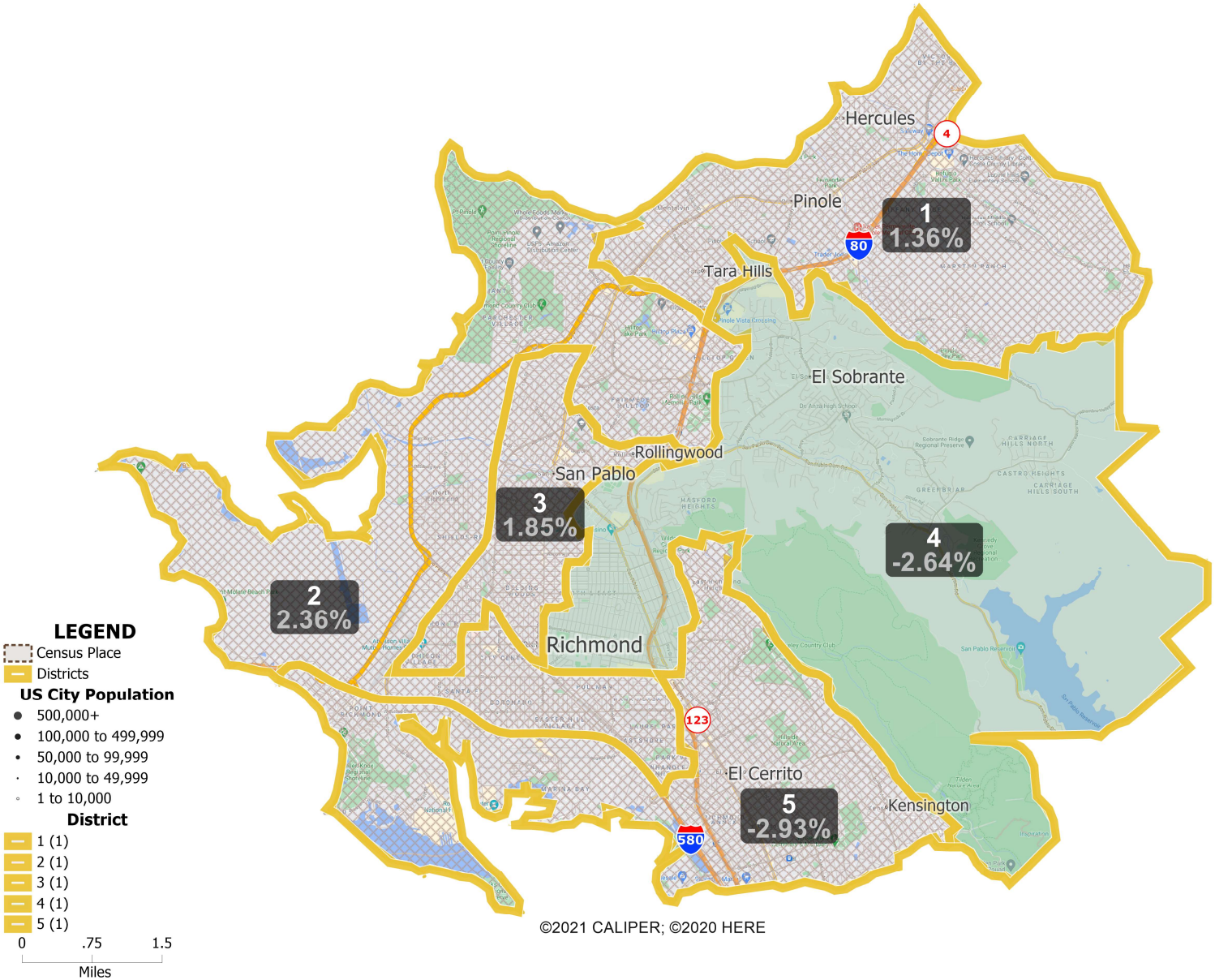

Field	Value
District	4
POP20	50780
Deviation	-1,378
% Deviation	-2.64%
WHITE20	13178
% WHITE20	25.95%
BLACK20	6493
% BLACK20	12.79%
HISP20	17418
% HISP20	34.3%
ASIAN20	9948
% ASIAN20	19.59%
CVAP19	32430
WCVAP19	12333
% WCVAP19	38.03%
BCVAP19	5744
% BCVAP19	17.71%
HCVAP19	7049
% HCVAP19	21.74%
ACVAP19	6675
% ACVAP19	20.58%
TOTREG	29,777
WHIREG	10,364
% WHIREG	34.81%
BLAREG	4,381
% BLAREG	14.71%
HISPREG	8,161
% HISPREG	27.41%
ASIREG	5,600
% ASIREG	18.81%

District: 5 and Vicinity

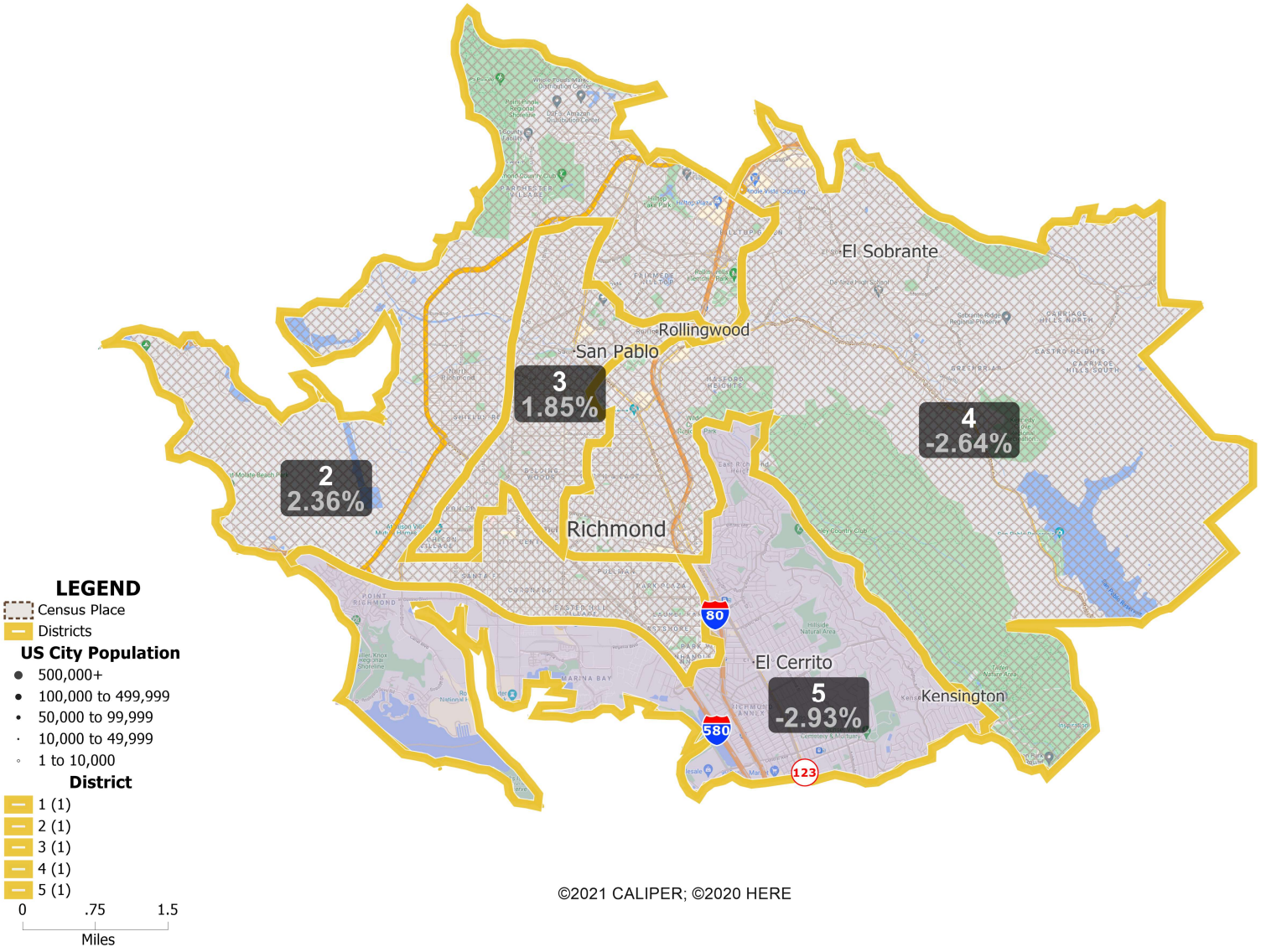

©2021 CALIPER; ©2020 HERE

Field	Value
District	5
POP20	50632
Deviation	-1,526
% Deviation	-2.93%
WHITE20	23866
% WHITE20	47.14%
BLACK20	3367
% BLACK20	6.65%
HISP20	6861
% HISP20	13.55%
ASIAN20	12153
% ASIAN20	24%
CVAP19	35393
WCVAP19	19640
% WCVAP19	55.49%
BCVAP19	3652
% BCVAP19	10.32%
HCVAP19	3380
% HCVAP19	9.55%
ACVAP19	7924
% ACVAP19	22.39%
TOTREG	34,447
WHIREG	20,029
% WHIREG	58.14%
BLAREG	2,221
% BLAREG	6.45%
HISPREG	3,034
% HISPREG	8.81%
ASIREG	7,764
% ASIREG	22.54%

User: **Loren**
Plan Name: **WCCCPlan3_v1**
Plan Type: **WCCC_Plan3_v1**

Measures of Compactness Report

Tuesday, December 7, 2021 7:54 PM

	Reock	Polsby-Popper	Area/Convex Hull
Sum	N/A	N/A	N/A
Min	0.25	0.09	0.47
Max	0.53	0.29	0.76
Mean	0.35	0.19	0.61
Std. Dev.	0.11	0.08	0.12

District	Reock	Polsby-Popper	Area/Convex Hull
1	0.37	0.29	0.76
2	0.32	0.09	0.47
3	0.27	0.22	0.56
4	0.53	0.23	0.71
5	0.25	0.11	0.54

Measures of Compactness Summary

Reock	The measure is always between 0 and 1, with 1 being the most compact.
Polsby-Popper	The measure is always between 0 and 1, with 1 being the most compact.
Area / Convex Hull	The measure is always between 0 and 1, with 1 being the most compact.

User: **Loren**
Plan Name: **WCCCPlan3_v1**
Plan Type: **WCCC_Plan3_v1**

Travel Contiguity

Monday, December 13, 2021 4:06 PM

Name	Combined %	Drive %	Walk %	Max Drive Distance	Max Drive Time	Max Walk Distance
1		80.9%		8.79	23.75	
2		78.0%		13.84	32.60	
3		81.9%		5.77	19.57	
4		78.5%		10.49	23.58	
5		88.0%		10.34	27.55	

Travel Contiguity

Name	1
Combined %	.0%
Drive %	80.9%
Walk %	.0%
Max Drive Distance	8.79
Max Drive Time	23.75
Max Walk Distance	.00

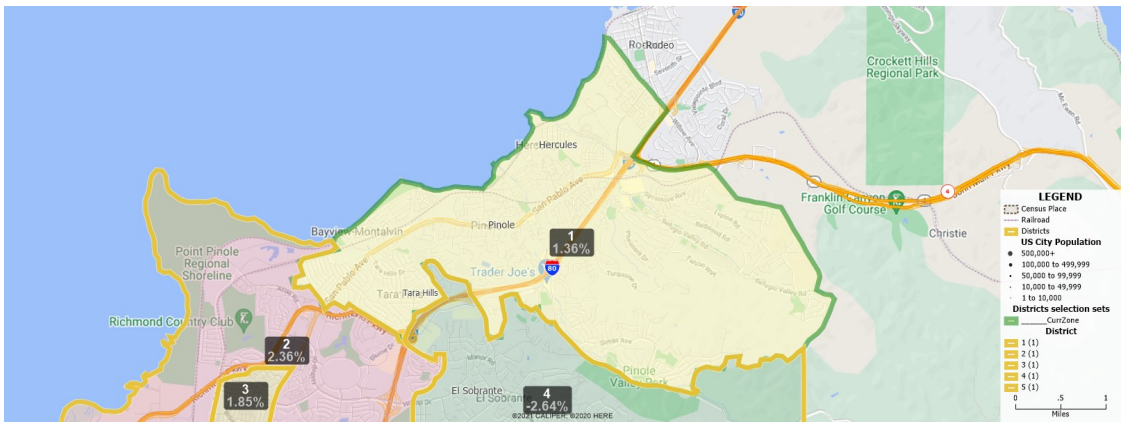

Travel Contiguity

Name	2
Combined %	.0%
Drive %	78.0%
Walk %	.0%
Max Drive Distance	13.84
Max Drive Time	32.60
Max Walk Distance	.00

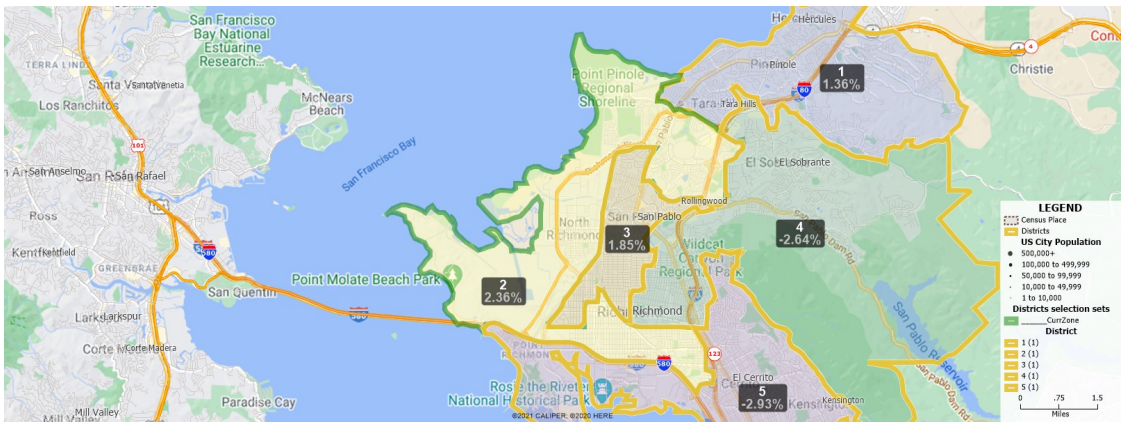

Travel Contiguity

Name	3
Combined %	.0%
Drive %	81.9%
Walk %	.0%
Max Drive Distance	5.77
Max Drive Time	19.57
Max Walk Distance	.00

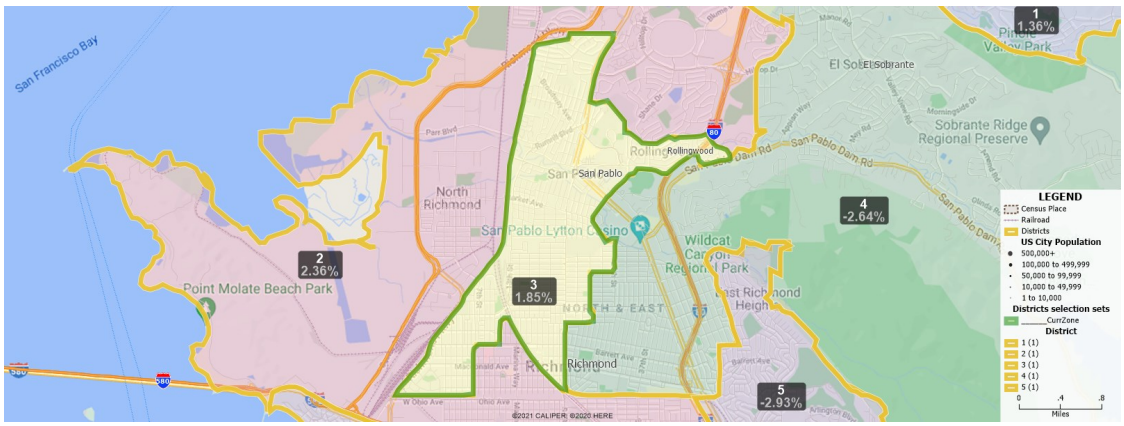

Travel Contiguity

Name	4
Combined %	.0%
Drive %	78.5%
Walk %	.0%
Max Drive Distance	10.49
Max Drive Time	23.58
Max Walk Distance	.00

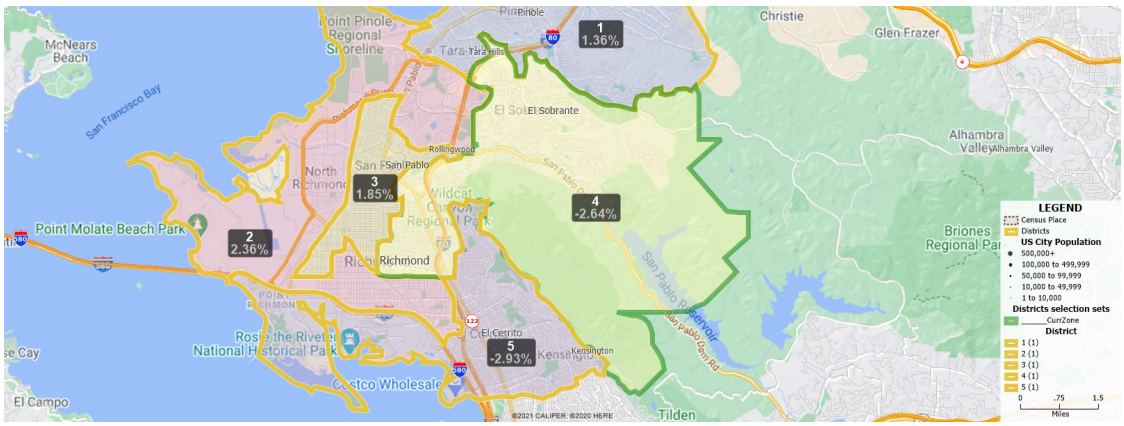

Travel Contiguity

Name	5
Combined %	.0%
Drive %	88.0%
Walk %	.0%
Max Drive Distance	10.34
Max Drive Time	27.55
Max Walk Distance	.00

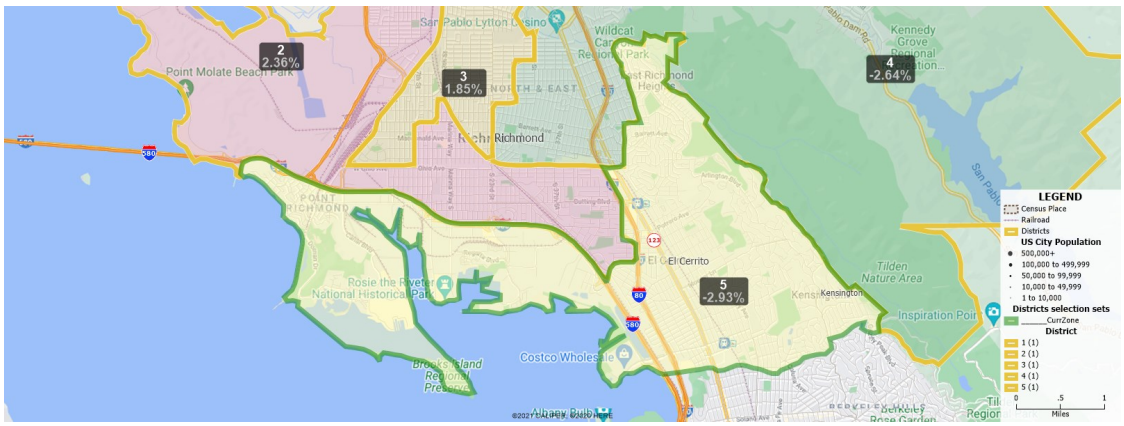

User: **Loren**
Plan Name: **WCCCPlan3_v1**
Plan Type: **WCCC_Plan3_v1**

Communities of Interest (Landscape, 11x8.5)

Monday, December 13, 2021 4:02 PM

HS Zones	District	POP20	%
De Anza	1	32	0.1
De Anza	2	11,546	24.0
De Anza	3	10,062	20.9
De Anza	4	26,566	55.1
De Anza	5	0	0.0
El Cerrito	2	2,975	6.2
El Cerrito	4	3,254	6.7
El Cerrito	5	42,125	87.1
Hercules	1	23,205	100.0
Hercules	4	0	0.0
JFK	2	23,187	40.4
JFK	3	11,460	20.0
JFK	4	14,496	25.3
JFK	5	8,256	14.4
Pinole Valley	1	28,004	74.2
Pinole Valley	2	8,730	23.1
Pinole Valley	3	7	0.0
Pinole Valley	4	1,028	2.7
Richmond	2	6,949	15.8
Richmond	3	31,595	71.8
Richmond	4	5,433	12.4

HS Zones **-- Listed by District**

	POP20	%
District 1		
De Anza (part)	32	0.1
Hercules (part)	23,205	100.0
Pinole Valley (part)	28,004	74.2
District 1 Totals	**51,241**	
District 2		
De Anza (part)	11,546	24.0
El Cerrito (part)	2,975	6.2
JFK (part)	23,187	40.4
Pinole Valley (part)	8,730	23.1
Richmond (part)	6,949	15.8
District 2 Totals	**53,387**	
District 3		
De Anza (part)	10,062	20.9
JFK (part)	11,460	20.0
Pinole Valley (part)	7	0.0
Richmond (part)	31,595	71.8
District 3 Totals	**53,124**	

	POP20	%
District 4		
De Anza (part)	26,566	55.1
El Cerrito (part)	3,254	6.7
Hercules (part)	0	0.0
JFK (part)	14,496	25.3
Pinole Valley (part)	1,028	2.7
Richmond (part)	5,433	12.4
District 4 Totals	**50,777**	
District 5		
De Anza (part)	0	0.0
El Cerrito (part)	42,125	87.1
JFK (part)	8,256	14.4
District 5 Totals	**50,381**	

Summary Statistics

Number of HS Zones not split	0
Number of HS Zones split	6
Number of HS Zones split in 2	1
Number of HS Zones split in 3	2
Number of HS Zones split in 4	2
Number of HS Zones split in 5	1
Total number of splits	21

User: **Loren**
Plan Name: **WCCCPlan3_v1**
Plan Type: **WCCC_Plan3_v1**

Communities of Interest (Landscape, 11x8.5)

Monday, December 13, 2021 4:03 PM

Elem Zones	District	POP20	%
Bayview Elementary	2	4,390	39.8
Bayview Elementary	3	6,640	60.2
Chavez Elementary	2	0	0.0
Chavez Elementary	3	4,817	100.0
Collins Elementary	1	6,477	100.0
Collins Elementary	4	0	0.0
Coronado Elementary	2	5,061	100.0
Coronado Elementary	5	0	0.0
Dover Elementary	2	1	0.0
Dover Elementary	3	5,598	100.0
Downer Elementary	2	0	0.0
Downer Elementary	3	4,278	100.0
Ellerhorst Elementary	1	4,165	95.7
Ellerhorst Elementary	4	186	4.3
Fairmont Elementary	2	0	0.0
Fairmont Elementary	5	13,250	100.0
Ford Elementary	3	3,759	67.4
Ford Elementary	4	1,816	32.6
Grant Elementary	2	15	0.2
Grant Elementary	3	6,007	94.5
Grant Elementary	4	338	5.3

Elem Zones	District	POP20	%
Hanna Ranch Elementary	1	3,968	100.0
Hanna Ranch Elementary	4	0	0.0
Harding Elementary	5	5,474	100.0
Highland Elementary	2	4,889	60.7
Highland Elementary	3	3,159	39.3
Highland Elementary	4	0	0.0
Kensington Elementary	4	18	0.3
Kensington Elementary	5	7,392	99.8
King Elementary	2	3,640	46.9
King Elementary	3	0	0.0
King Elementary	4	4,117	53.1
Lake Elementary	2	7	0.1
Lake Elementary	3	7,077	99.9
Lincoln Elementary	2	1,006	23.6
Lincoln Elementary	3	3,250	76.4
Lupine Hills Elementary	1	9,045	100.0
Madera Elementary	2	1	0.0
Madera Elementary	4	151	1.6
Madera Elementary	5	9,355	98.4
Mira Vista School	2	0	0.0
Mira Vista School	4	4,441	44.4
Mira Vista School	5	5,554	55.6
Montalvin Elementary	1	3,505	39.6
Montalvin Elementary	2	5,345	60.4
Montalvin Elementary	3	7	0.1

Elem Zones	District	POP20	%
Murphy Elementary	1	32	0.3
Murphy Elementary	2	1,691	16.6
Murphy Elementary	4	8,463	83.1
Nystrom Elementary	2	8,610	97.5
Nystrom Elementary	3	218	2.5
Nystrom Elementary	5	0	0.0
Ohlone Elementary	1	10,192	100.0
Olinda Elementary	1	1	0.0
Olinda Elementary	4	5,433	100.0
Peres Elementary	2	536	9.7
Peres Elementary	3	4,966	90.3
Riverside Elementary	2	1	0.0
Riverside Elementary	3	1,361	17.9
Riverside Elementary	4	6,257	82.1
Shannon Elementary	1	6,329	100.0
Shannon Elementary	4	1	0.0
Sheldon Elementary	2	576	8.1
Sheldon Elementary	3	0	0.0
Sheldon Elementary	4	6,580	91.9
Sheldon Elementary	5	0	0.0
Stege Elementary	2	7,771	85.8
Stege Elementary	5	1,283	14.2
Stewart School	1	2,831	88.8
Stewart School	4	357	11.2
Tara Hills Elementary	1	4,698	54.9

Elem Zones	District	POP20	%
Tara Hills Elementary	2	3,384	39.5
Tara Hills Elementary	4	483	5.6
Valley View Elementary	4	3,450	100.0
Verde Elementary	2	6,405	100.0
Verde Elementary	3	0	0.0
Washington Elementary	2	58	0.6
Washington Elementary	3	1,377	14.5
Washington Elementary	5	8,072	84.9
Wilson Elementary	3	608	6.5
Wilson Elementary	4	8,684	93.5

Elem Zones **-- Listed by District**

	POP20	%
District 1		
Collins Elementary (part)	6,477	100.0
Ellerhorst Elementary (part)	4,165	95.7
Hanna Ranch Elementary (part)	3,968	100.0
Lupine Hills Elementary	9,045	100.0
Montalvin Elementary (part)	3,505	39.6
Murphy Elementary (part)	32	0.3
Ohlone Elementary	10,192	100.0
Olinda Elementary (part)	1	0.0
Shannon Elementary (part)	6,329	100.0
Stewart School (part)	2,831	88.8
Tara Hills Elementary (part)	4,698	54.9
District 1 Totals	**51,243**	
District 2		
Bayview Elementary (part)	4,390	39.8
Chavez Elementary (part)	0	0.0
Coronado Elementary (part)	5,061	100.0
Dover Elementary (part)	1	0.0
Downer Elementary (part)	0	0.0
Fairmont Elementary (part)	0	0.0
Grant Elementary (part)	15	0.2
Highland Elementary (part)	4,889	60.7
King Elementary (part)	3,640	46.9
Lake Elementary (part)	7	0.1

	POP20	%
Lincoln Elementary (part)	1,006	23.6
Madera Elementary (part)	1	0.0
Mira Vista School (part)	0	0.0
Montalvin Elementary (part)	5,345	60.4
Murphy Elementary (part)	1,691	16.6
Nystrom Elementary (part)	8,610	97.5
Peres Elementary (part)	536	9.7
Riverside Elementary (part)	1	0.0
Sheldon Elementary (part)	576	8.1
Stege Elementary (part)	7,771	85.8
Tara Hills Elementary (part)	3,384	39.5
Verde Elementary (part)	6,405	100.0
Washington Elementary (part)	58	0.6
District 2 Totals	**53,387**	

	POP20	%
District 3		
Bayview Elementary (part)	6,640	60.2
Chavez Elementary (part)	4,817	100.0
Dover Elementary (part)	5,598	100.0
Downer Elementary (part)	4,278	100.0
Ford Elementary (part)	3,759	67.4
Grant Elementary (part)	6,007	94.5
Highland Elementary (part)	3,159	39.3
King Elementary (part)	0	0.0
Lake Elementary (part)	7,077	99.9
Lincoln Elementary (part)	3,250	76.4
Montalvin Elementary (part)	7	0.1
Nystrom Elementary (part)	218	2.5
Peres Elementary (part)	4,966	90.3
Riverside Elementary (part)	1,361	17.9
Sheldon Elementary (part)	0	0.0
Verde Elementary (part)	0	0.0
Washington Elementary (part)	1,377	14.5
Wilson Elementary (part)	608	6.5
District 3 Totals	**53,122**	

	POP20	%
District 4		
Collins Elementary (part)	0	0.0
Ellerhorst Elementary (part)	186	4.3
Ford Elementary (part)	1,816	32.6
Grant Elementary (part)	338	5.3
Hanna Ranch Elementary (part)	0	0.0
Highland Elementary (part)	0	0.0
Kensington Elementary (part)	18	0.3
King Elementary (part)	4,117	53.1
Madera Elementary (part)	151	1.6
Mira Vista School (part)	4,441	44.4
Murphy Elementary (part)	8,463	83.1
Olinda Elementary (part)	5,433	100.0
Riverside Elementary (part)	6,257	82.1
Shannon Elementary (part)	1	0.0
Sheldon Elementary (part)	6,580	91.9
Stewart School (part)	357	11.2
Tara Hills Elementary (part)	483	5.6
Valley View Elementary	3,450	100.0
Wilson Elementary (part)	8,684	93.5
District 4 Totals	**50,775**	

	POP20	%
District 5		
Coronado Elementary (part)	0	0.0
Fairmont Elementary (part)	13,250	100.0
Harding Elementary	5,474	100.0
Kensington Elementary (part)	7,392	99.8
Madera Elementary (part)	9,355	98.4
Mira Vista School (part)	5,554	55.6
Nystrom Elementary (part)	0	0.0
Sheldon Elementary (part)	0	0.0
Stege Elementary (part)	1,283	14.2
Washington Elementary (part)	8,072	84.9
District 5 Totals	**50,380**	

Summary Statistics

Number of Elem Zones not split	4
Number of Elem Zones split	32
Number of Elem Zones split in 2	20
Number of Elem Zones split in 3	11
Number of Elem Zones split in 4	1
Total number of splits	77