District: 1 and Vicinity

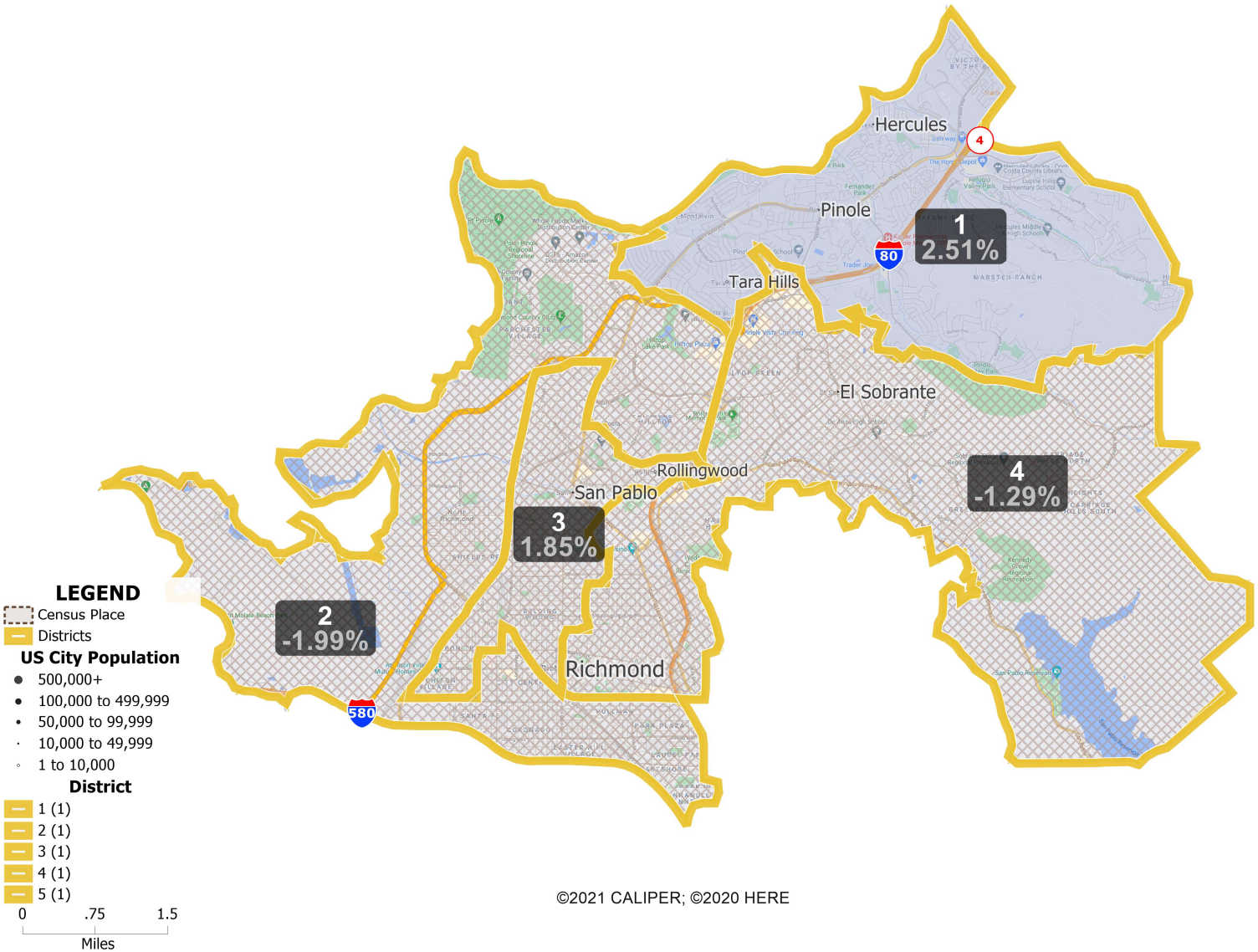

©2021 CALIPER; ©2020 HERE

Field	Value
District	1
POP20	53465
Deviation	1,307
% Deviation	2.51%
WHITE20	11180
% WHITE20	20.91%
BLACK20	6660
% BLACK20	12.46%
HISP20	13781
% HISP20	25.78%
ASIAN20	18247
% ASIAN20	34.13%
CVAP19	38839
WCVAP19	11182
% WCVAP19	28.79%
BCVAP19	5732
% BCVAP19	14.76%
HCVAP19	7349
% HCVAP19	18.92%
ACVAP19	13592
% ACVAP19	35%
TOTREG	33,260
WHIREG	8,559
% WHIREG	25.73%
BLAREG	4,612
% BLAREG	13.87%
HISPREG	8,355
% HISPREG	25.12%
ASIREG	10,602
% ASIREG	31.88%

District: 2 and Vicinity

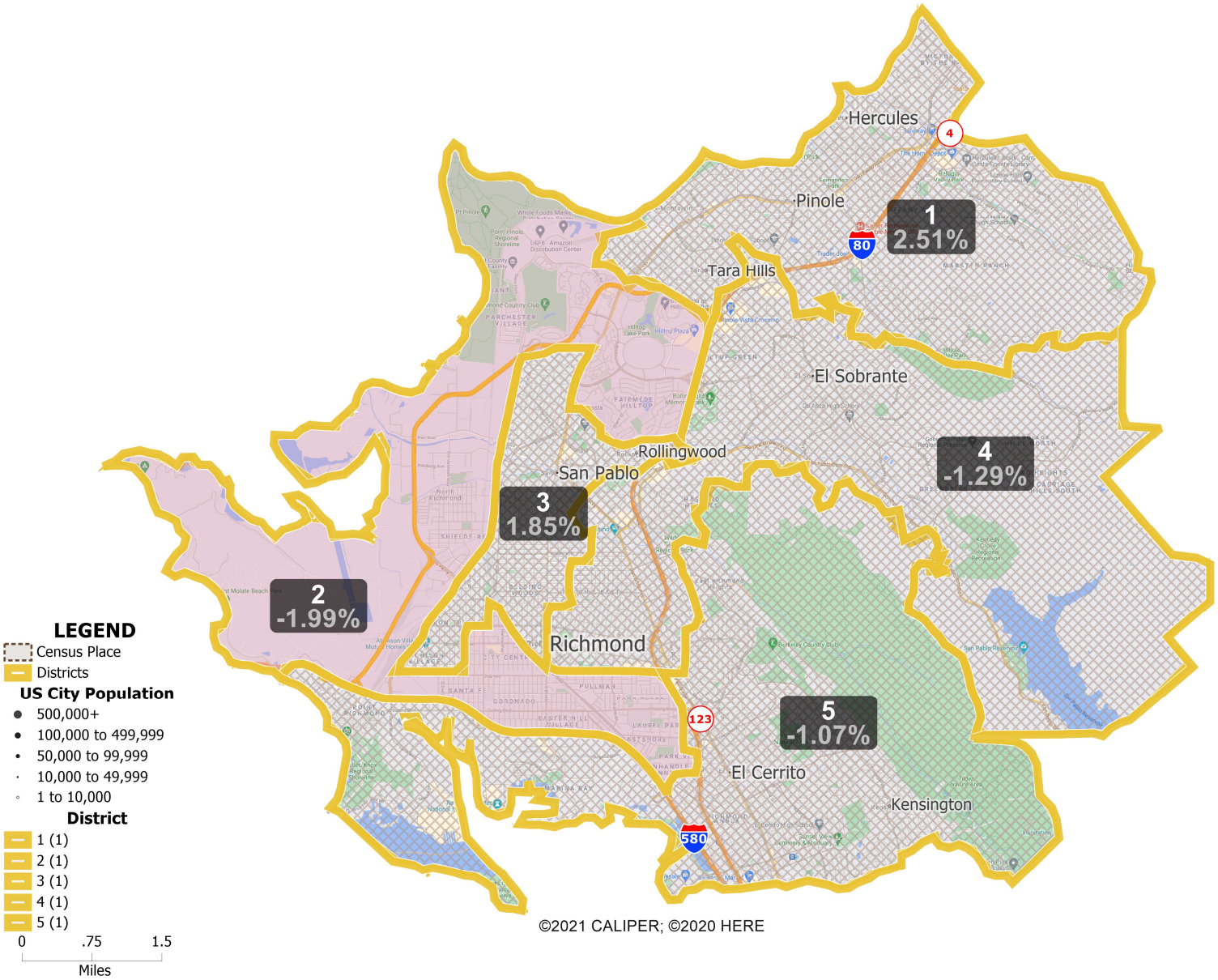

Field	Value
District	2
POP20	51119
Deviation	-1,039
% Deviation	-1.99%
WHITE20	3531
% WHITE20	6.91%
BLACK20	14423
% BLACK20	28.21%
HISP20	23840
% HISP20	46.64%
ASIAN20	6634
% ASIAN20	12.98%
CVAP19	28014
WCVAP19	3202
% WCVAP19	11.43%
BCVAP19	12565
% BCVAP19	44.85%
HCVAP19	7375
% HCVAP19	26.33%
ACVAP19	4357
% ACVAP19	15.55%
TOTREG	22,233
WHIREG	1,730
% WHIREG	7.78%
BLAREG	9,539
% BLAREG	42.9%
HISPREG	7,303
% HISPREG	32.85%
ASIREG	2,968
% ASIREG	13.35%

District: 3 and Vicinity

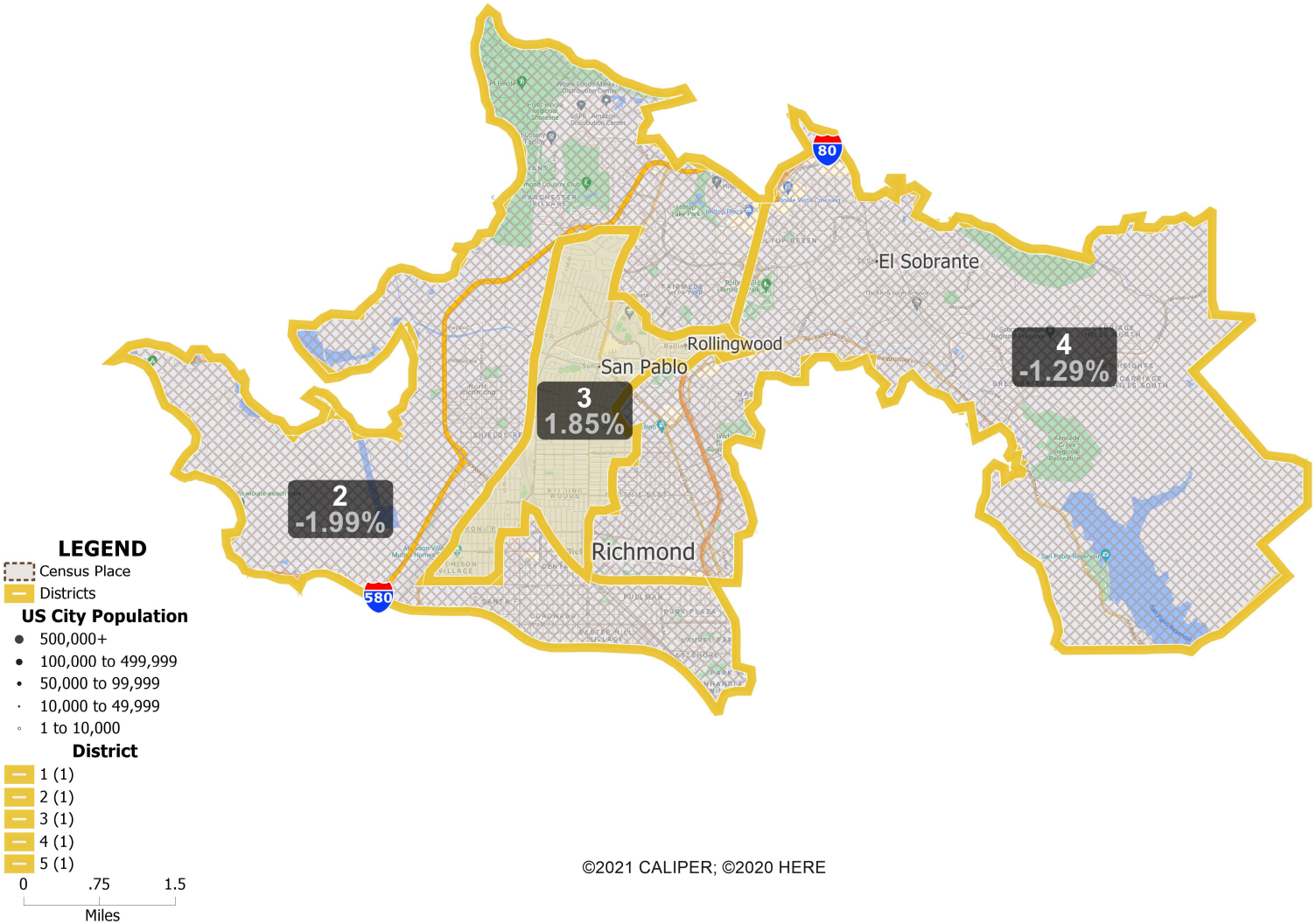

©2021 CALIPER; ©2020 HERE

Field	Value
District	3
POP20	53125
Deviation	967
% Deviation	1.85%
WHITE20	3222
% WHITE20	6.06%
BLACK20	5418
% BLACK20	10.2%
HISP20	36916
% HISP20	69.49%
ASIAN20	5879
% ASIAN20	11.07%
CVAP19	23311
WCVAP19	2680
% WCVAP19	11.5%
BCVAP19	4012
% BCVAP19	17.21%
HCVAP19	12371
% HCVAP19	53.07%
ACVAP19	3557
% ACVAP19	15.26%
TOTREG	20,538
WHIREG	1,631
% WHIREG	7.94%
BLAREG	3,179
% BLAREG	15.48%
HISPREG	12,968
% HISPREG	63.14%
ASIREG	2,319
% ASIREG	11.29%

District: 4 and Vicinity

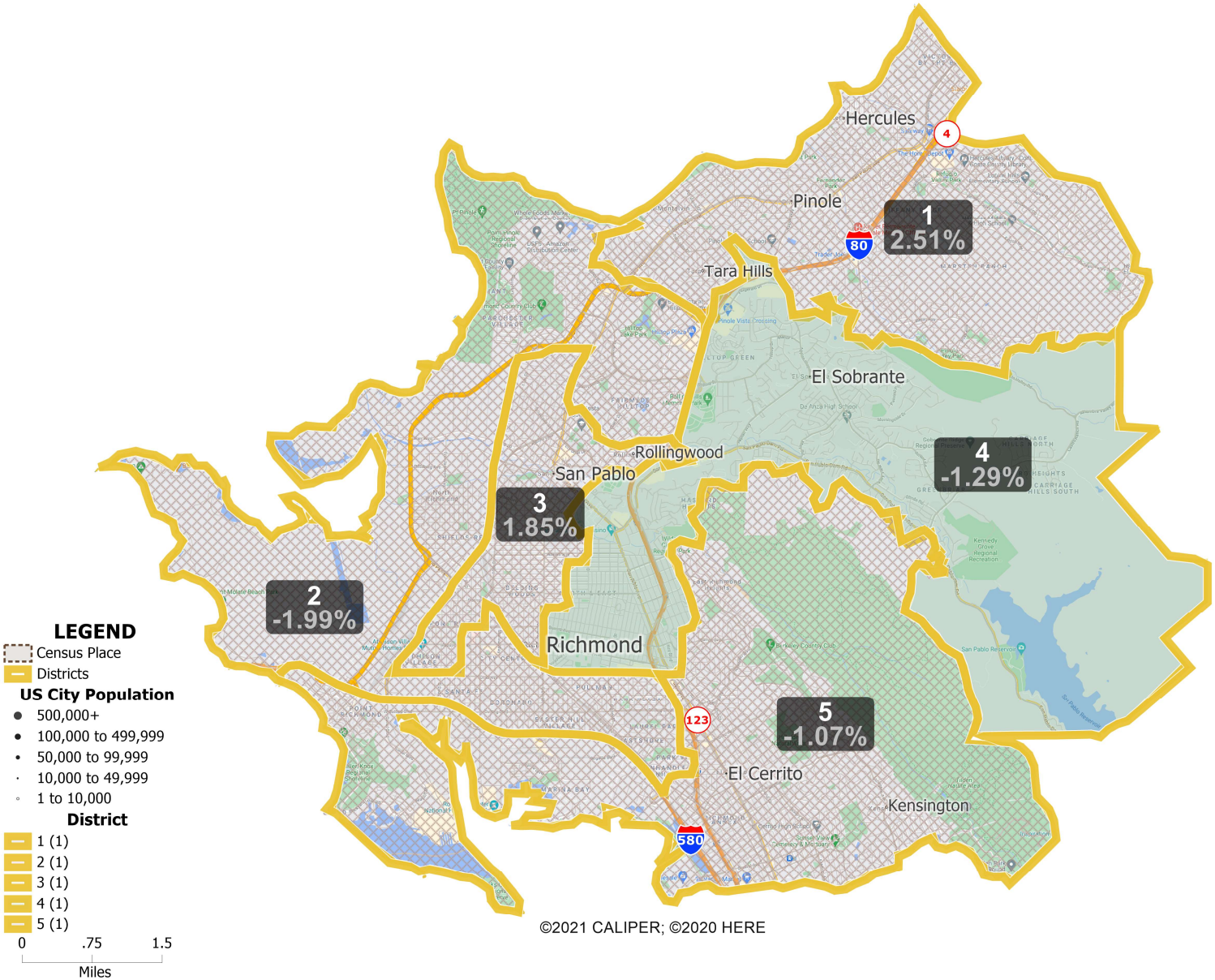

Field	Value
District	4
POP20	51484
Deviation	-674
% Deviation	-1.29%
WHITE20	12916
% WHITE20	25.09%
BLACK20	6996
% BLACK20	13.59%
HISP20	17584
% HISP20	34.15%
ASIAN20	10226
% ASIAN20	19.86%
CVAP19	33004
WCVAP19	12131
% WCVAP19	36.76%
BCVAP19	6166
% BCVAP19	18.68%
HCVAP19	7148
% HCVAP19	21.66%
ACVAP19	6918
% ACVAP19	20.96%
TOTREG	30,093
WHIREG	10,088
% WHIREG	33.52%
BLAREG	4,793
% BLAREG	15.93%
HISPREG	8,250
% HISPREG	27.42%
ASIREG	5,683
% ASIREG	18.88%

District: 5 and Vicinity

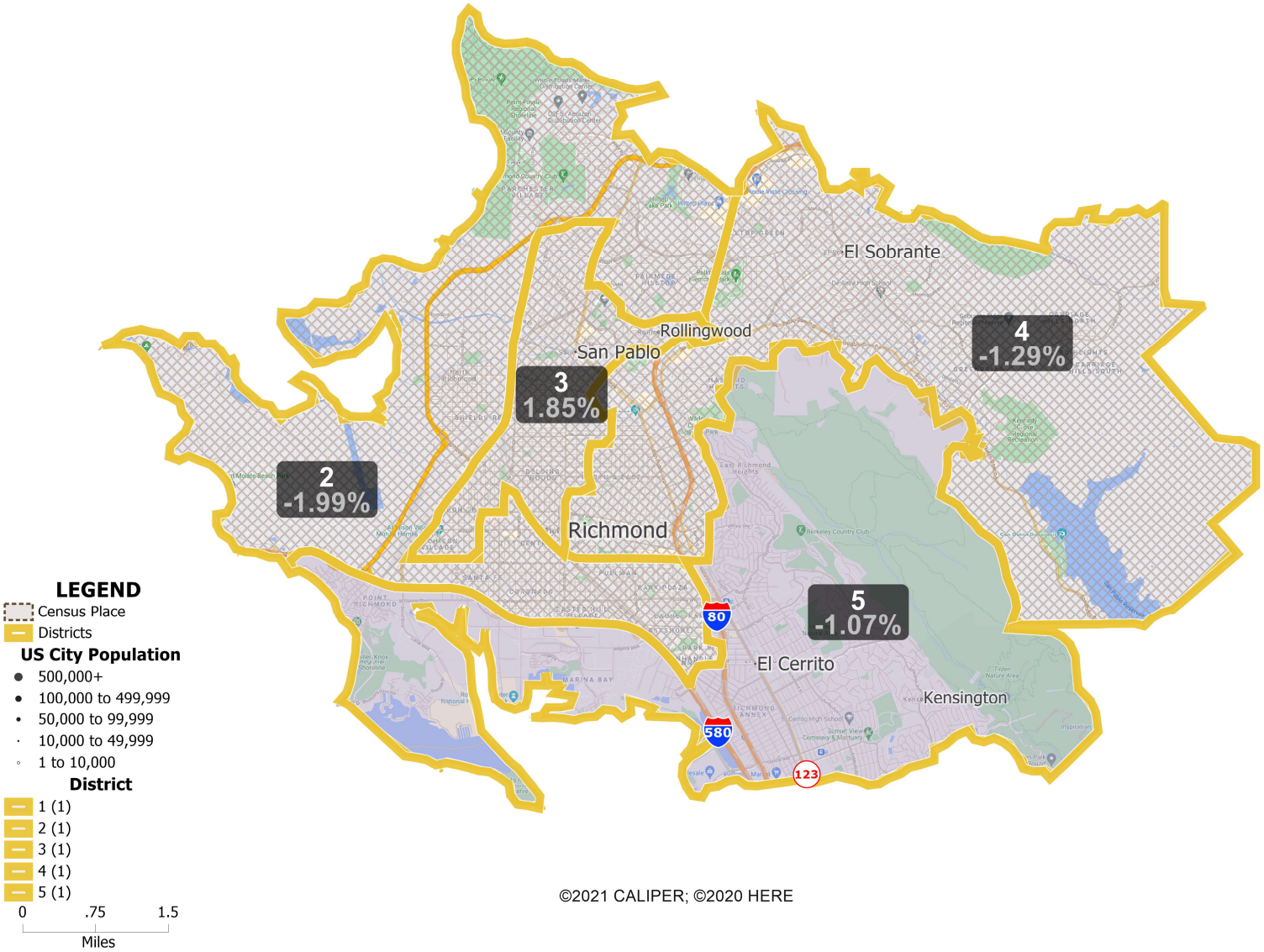

©2021 CALIPER; ©2020 HERE

Field	Value
District	5
POP20	51598
Deviation	-560
% Deviation	-1.07%
WHITE20	24197
% WHITE20	46.9%
BLACK20	3519
% BLACK20	6.82%
HISP20	7024
% HISP20	13.61%
ASIAN20	12401
% ASIAN20	24.03%
CVAP19	36183
WCVAP19	19946
% WCVAP19	55.13%
BCVAP19	3803
% BCVAP19	10.51%
HCVAP19	3497
% HCVAP19	9.66%
ACVAP19	8155
% ACVAP19	22.54%
TOTREG	35,117
WHIREG	20,304
% WHIREG	57.82%
BLAREG	2,329
% BLAREG	6.63%
HISPREG	3,134
% HISPREG	8.92%
ASIREG	7,926
% ASIREG	22.57%

User: **Loren**
Plan Name: **WCCCPlan4_v1**
Plan Type: **WCCC_Plan4_v1**

Measures of Compactness Report

Tuesday, December 7, 2021 7:58 PM

	Reock	Polsby-Popper	Area/Convex Hull
Sum	N/A	N/A	N/A
Min	0.27	0.09	0.48
Max	0.41	0.29	0.78
Mean	0.33	0.18	0.61
Std. Dev.	0.06	0.08	0.11

District	Reock	Polsby-Popper	Area/Convex Hull
1	0.38	0.29	0.78
2	0.31	0.09	0.48
3	0.27	0.22	0.56
4	0.41	0.18	0.61
5	0.30	0.12	0.61

Measures of Compactness Summary

Reock	The measure is always between 0 and 1, with 1 being the most compact.
Polsby-Popper	The measure is always between 0 and 1, with 1 being the most compact.
Area / Convex Hull	The measure is always between 0 and 1, with 1 being the most compact.

User: **Loren**
Plan Name: **WCCCPlan4_v1**
Plan Type: **WCCC_Plan4_v1**

Travel Contiguity

Monday, December 13, 2021 4:32 PM

Name	Combined %	Drive %	Walk %	Max Drive Distance	Max Drive Time	Max Walk Distance
1		79.7%		8.79	23.75	
2		78.4%		13.84	32.60	
3		81.9%		5.77	19.57	
4		87.1%		10.49	23.23	
5		81.6%		11.46	27.71	

Travel Contiguity

Name	1
Combined %	.0%
Drive %	79.7%
Walk %	.0%
Max Drive Distance	8.79
Max Drive Time	23.75
Max Walk Distance	.00

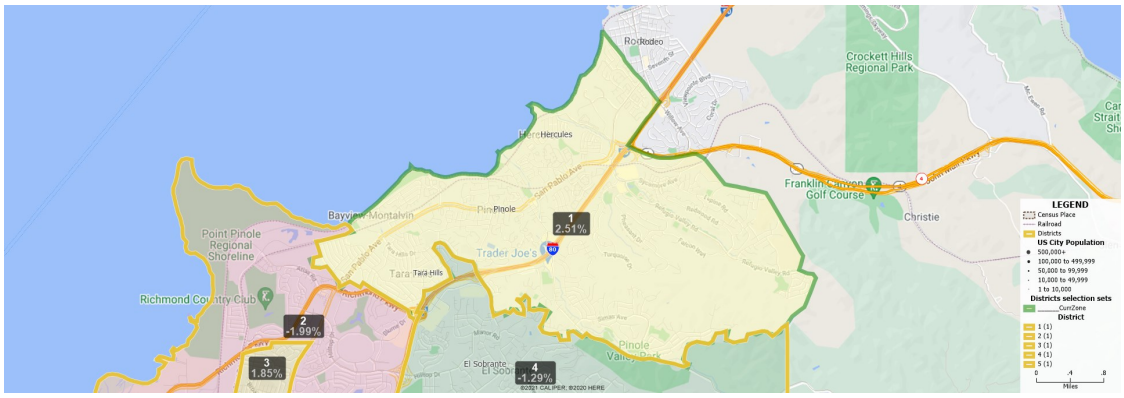

Travel Contiguity

Name	2
Combined %	.0%
Drive %	78.3%
Walk %	.0%
Max Drive Distance	13.84
Max Drive Time	32.60
Max Walk Distance	.00

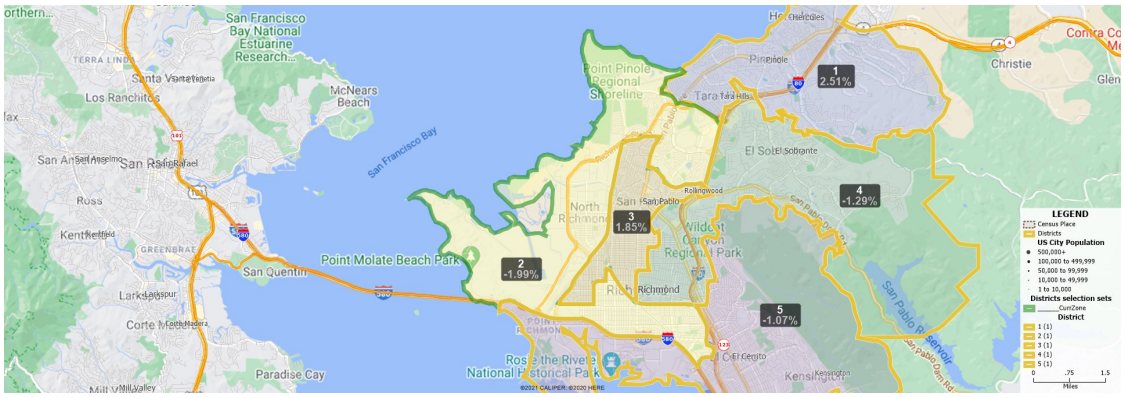

Travel Contiguity

Name	3
Combined %	.0%
Drive %	81.9%
Walk %	.0%
Max Drive Distance	5.77
Max Drive Time	19.57
Max Walk Distance	.00

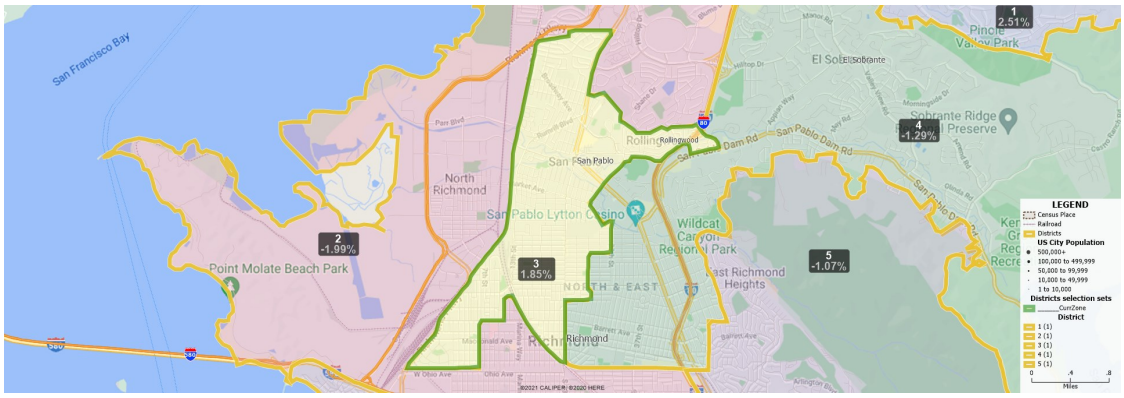

Travel Contiguity

Name	4
Combined %	.0%
Drive %	87.1%
Walk %	.0%
Max Drive Distance	10.49
Max Drive Time	23.23
Max Walk Distance	.00

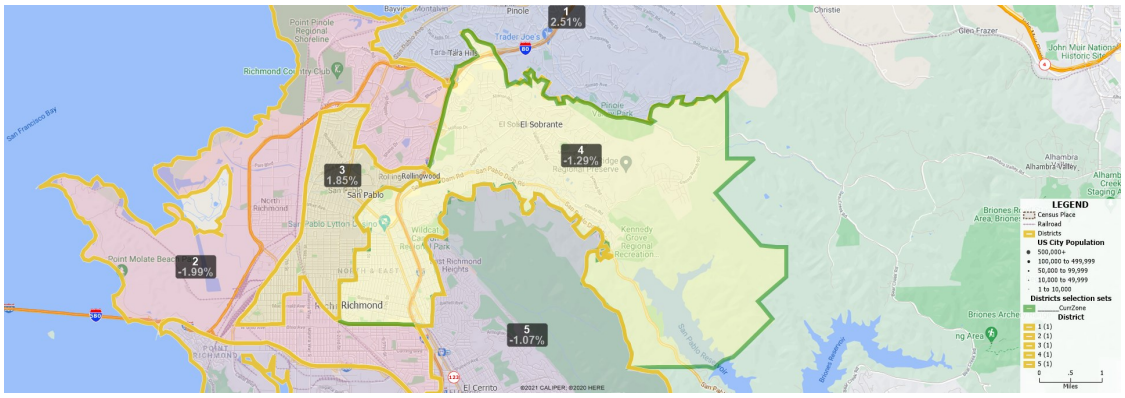

Travel Contiguity

Name	5
Combined %	.0%
Drive %	81.6%
Walk %	.0%
Max Drive Distance	11.46
Max Drive Time	27.71
Max Walk Distance	.00

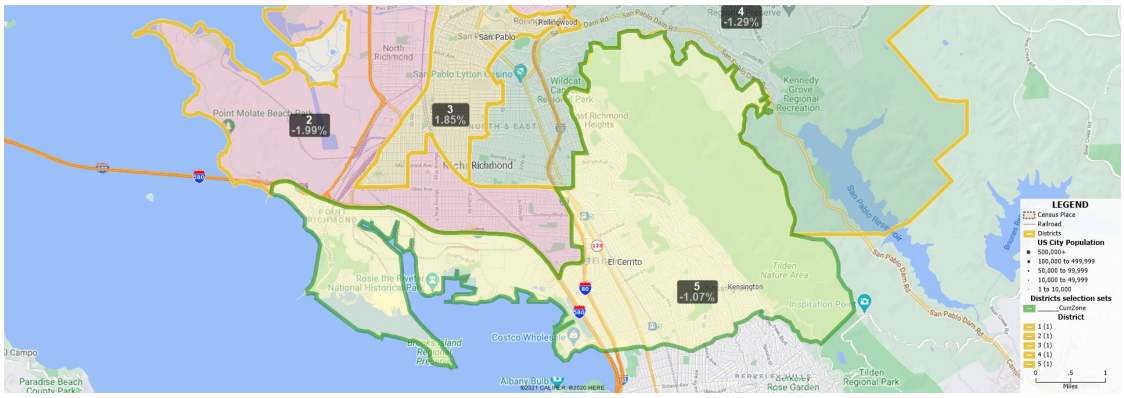

User: **Loren**
Plan Name: **WCCCPlan4_v1**
Plan Type: **WCCC_Plan4_v1**

Communities of Interest (Landscape, 11x8.5)

Monday, December 13, 2021 4:30 PM

HS Zones	District	POP20	%
De Anza	1	129	0.3
De Anza	2	9,279	19.3
De Anza	3	10,062	20.9
De Anza	4	28,030	58.2
De Anza	5	707	1.5
El Cerrito	2	2,975	6.2
El Cerrito	4	2,994	6.2
El Cerrito	5	42,385	87.7
Hercules	1	23,205	100.0
Hercules	4	0	0.0
JFK	2	23,187	40.4
JFK	3	11,460	20.0
JFK	4	14,496	25.3
JFK	5	8,256	14.4
Pinole Valley	1	28,505	75.5
Pinole Valley	2	8,729	23.1
Pinole Valley	3	7	0.0
Pinole Valley	4	527	1.4
Richmond	2	6,949	15.8
Richmond	3	31,595	71.8
Richmond	4	5,433	12.4

HS Zones **-- Listed by District**

	POP20	%
District 1		
De Anza (part)	129	0.3
Hercules (part)	23,205	100.0
Pinole Valley (part)	28,505	75.5
District 1 Totals	**51,839**	
District 2		
De Anza (part)	9,279	19.3
El Cerrito (part)	2,975	6.2
JFK (part)	23,187	40.4
Pinole Valley (part)	8,729	23.1
Richmond (part)	6,949	15.8
District 2 Totals	**51,119**	
District 3		
De Anza (part)	10,062	20.9
JFK (part)	11,460	20.0
Pinole Valley (part)	7	0.0
Richmond (part)	31,595	71.8
District 3 Totals	**53,124**	

	POP20	%
District 4		
De Anza (part)	28,030	58.2
El Cerrito (part)	2,994	6.2
Hercules (part)	0	0.0
JFK (part)	14,496	25.3
Pinole Valley (part)	527	1.4
Richmond (part)	5,433	12.4
District 4 Totals	**51,480**	
District 5		
De Anza (part)	707	1.5
El Cerrito (part)	42,385	87.7
JFK (part)	8,256	14.4
District 5 Totals	**51,348**	

Summary Statistics

Number of HS Zones not split	0
Number of HS Zones split	6
Number of HS Zones split in 2	1
Number of HS Zones split in 3	2
Number of HS Zones split in 4	2
Number of HS Zones split in 5	1
Total number of splits	21

User: **Loren**
Plan Name: **WCCCPlan4_v1**
Plan Type: **WCCC_Plan4_v1**

Communities of Interest (Landscape, 11x8.5)

Monday, December 13, 2021 4:31 PM

Elem Zones	District	POP20	%
Bayview Elementary	2	4,390	39.8
Bayview Elementary	3	6,640	60.2
Chavez Elementary	2	0	0.0
Chavez Elementary	3	4,817	100.0
Collins Elementary	1	6,477	100.0
Collins Elementary	4	0	0.0
Coronado Elementary	2	5,061	100.0
Coronado Elementary	5	0	0.0
Dover Elementary	2	1	0.0
Dover Elementary	3	5,598	100.0
Downer Elementary	2	0	0.0
Downer Elementary	3	4,278	100.0
Ellerhorst Elementary	1	4,328	99.5
Ellerhorst Elementary	4	23	0.5
Fairmont Elementary	2	0	0.0
Fairmont Elementary	5	13,250	100.0
Ford Elementary	3	3,759	67.4
Ford Elementary	4	1,816	32.6
Grant Elementary	2	15	0.2
Grant Elementary	3	6,007	94.5
Grant Elementary	4	338	5.3

Elem Zones	District	POP20	%
Hanna Ranch Elementary	1	3,968	100.0
Hanna Ranch Elementary	4	0	0.0
Harding Elementary	5	5,474	100.0
Highland Elementary	2	4,889	60.7
Highland Elementary	3	3,159	39.3
Highland Elementary	4	0	0.0
Kensington Elementary	5	7,410	100.0
King Elementary	2	3,640	46.9
King Elementary	3	0	0.0
King Elementary	4	4,117	53.1
Lake Elementary	2	7	0.1
Lake Elementary	3	7,077	99.9
Lincoln Elementary	2	1,006	23.6
Lincoln Elementary	3	3,250	76.4
Lupine Hills Elementary	1	9,045	100.0
Madera Elementary	2	1	0.0
Madera Elementary	5	9,505	100.0
Mira Vista School	2	0	0.0
Mira Vista School	4	4,350	43.5
Mira Vista School	5	5,645	56.5
Montalvin Elementary	1	3,505	39.6
Montalvin Elementary	2	5,345	60.4
Montalvin Elementary	3	7	0.1
Murphy Elementary	1	126	1.2
Murphy Elementary	2	0	0.0

Elem Zones	District	POP20	%
Murphy Elementary	4	10,060	98.8
Nystrom Elementary	2	8,610	97.5
Nystrom Elementary	3	218	2.5
Nystrom Elementary	5	0	0.0
Ohlone Elementary	1	10,192	100.0
Olinda Elementary	1	1	0.0
Olinda Elementary	4	4,996	92.0
Olinda Elementary	5	437	8.0
Peres Elementary	2	536	9.7
Peres Elementary	3	4,966	90.3
Riverside Elementary	3	1,361	17.9
Riverside Elementary	4	6,255	82.1
Riverside Elementary	5	3	0.0
Shannon Elementary	1	6,329	100.0
Shannon Elementary	4	1	0.0
Sheldon Elementary	2	0	0.0
Sheldon Elementary	3	0	0.0
Sheldon Elementary	4	6,889	96.3
Sheldon Elementary	5	267	3.7
Stege Elementary	2	7,771	85.8
Stege Elementary	5	1,283	14.2
Stewart School	1	3,168	99.4
Stewart School	4	19	0.6
Tara Hills Elementary	1	4,698	54.9
Tara Hills Elementary	2	3,384	39.5

Communities of Interest (Landscape, 11x8.5)

Elem Zones	District	POP20	%
Tara Hills Elementary	4	484	5.7
Valley View Elementary	1	3	0.1
Valley View Elementary	4	3,447	99.9
Verde Elementary	2	6,405	100.0
Verde Elementary	3	0	0.0
Washington Elementary	2	58	0.6
Washington Elementary	3	1,377	14.5
Washington Elementary	5	8,072	84.9
Wilson Elementary	3	608	6.5
Wilson Elementary	4	8,684	93.5

Elem Zones **-- Listed by District**

	POP20	%
District 1		
Collins Elementary (part)	6,477	100.0
Ellerhorst Elementary (part)	4,328	99.5
Hanna Ranch Elementary (part)	3,968	100.0
Lupine Hills Elementary	9,045	100.0
Montalvin Elementary (part)	3,505	39.6
Murphy Elementary (part)	126	1.2
Ohlone Elementary	10,192	100.0
Olinda Elementary (part)	1	0.0
Shannon Elementary (part)	6,329	100.0
Stewart School (part)	3,168	99.4
Tara Hills Elementary (part)	4,698	54.9
Valley View Elementary (part)	3	0.1
District 1 Totals	**51,840**	

	POP20	%
District 2		
Bayview Elementary (part)	4,390	39.8
Chavez Elementary (part)	0	0.0
Coronado Elementary (part)	5,061	100.0
Dover Elementary (part)	1	0.0
Downer Elementary (part)	0	0.0
Fairmont Elementary (part)	0	0.0
Grant Elementary (part)	15	0.2
Highland Elementary (part)	4,889	60.7
King Elementary (part)	3,640	46.9
Lake Elementary (part)	7	0.1
Lincoln Elementary (part)	1,006	23.6
Madera Elementary (part)	1	0.0
Mira Vista School (part)	0	0.0
Montalvin Elementary (part)	5,345	60.4
Murphy Elementary (part)	0	0.0
Nystrom Elementary (part)	8,610	97.5
Peres Elementary (part)	536	9.7
Sheldon Elementary (part)	0	0.0
Stege Elementary (part)	7,771	85.8
Tara Hills Elementary (part)	3,384	39.5
Verde Elementary (part)	6,405	100.0
Washington Elementary (part)	58	0.6
District 2 Totals	**51,119**	

	POP20	%
District 3		
Bayview Elementary (part)	6,640	60.2
Chavez Elementary (part)	4,817	100.0
Dover Elementary (part)	5,598	100.0
Downer Elementary (part)	4,278	100.0
Ford Elementary (part)	3,759	67.4
Grant Elementary (part)	6,007	94.5
Highland Elementary (part)	3,159	39.3
King Elementary (part)	0	0.0
Lake Elementary (part)	7,077	99.9
Lincoln Elementary (part)	3,250	76.4
Montalvin Elementary (part)	7	0.1
Nystrom Elementary (part)	218	2.5
Peres Elementary (part)	4,966	90.3
Riverside Elementary (part)	1,361	17.9
Sheldon Elementary (part)	0	0.0
Verde Elementary (part)	0	0.0
Washington Elementary (part)	1,377	14.5
Wilson Elementary (part)	608	6.5
District 3 Totals	**53,122**	

	POP20	%
District 4		
Collins Elementary (part)	0	0.0
Ellerhorst Elementary (part)	23	0.5
Ford Elementary (part)	1,816	32.6
Grant Elementary (part)	338	5.3
Hanna Ranch Elementary (part)	0	0.0
Highland Elementary (part)	0	0.0
King Elementary (part)	4,117	53.1
Mira Vista School (part)	4,350	43.5
Murphy Elementary (part)	10,060	98.8
Olinda Elementary (part)	4,996	92.0
Riverside Elementary (part)	6,255	82.1
Shannon Elementary (part)	1	0.0
Sheldon Elementary (part)	6,889	96.3
Stewart School (part)	19	0.6
Tara Hills Elementary (part)	484	5.7
Valley View Elementary (part)	3,447	99.9
Wilson Elementary (part)	8,684	93.5
District 4 Totals	**51,479**	

	POP20	%
District 5		
Coronado Elementary (part)	0	0.0
Fairmont Elementary (part)	13,250	100.0
Harding Elementary	5,474	100.0
Kensington Elementary	7,410	100.0
Madera Elementary (part)	9,505	100.0
Mira Vista School (part)	5,645	56.5
Nystrom Elementary (part)	0	0.0
Olinda Elementary (part)	437	8.0
Riverside Elementary (part)	3	0.0
Sheldon Elementary (part)	267	3.7
Stege Elementary (part)	1,283	14.2
Washington Elementary (part)	8,072	84.9
District 5 Totals	**51,346**	

Summary Statistics

Number of Elem Zones not split	4
Number of Elem Zones split	32
Number of Elem Zones split in 2	20
Number of Elem Zones split in 3	11
Number of Elem Zones split in 4	1
Total number of splits	77